





# Georgetown Shoreland Zone Data


## Map 3

### Shoreland Zones

See note below regarding flood plains in resource protection

-  Resource Protection
-  General Development
-  Limited Residential

 Portions of the Shoreland Zone with slopes of 20% or more for 2 or more contiguous acres. See the Shoreland Zoning Ordinance, Sections 15, B and 15, O.

 Portions of the Shoreland Zone with unstable or highly unstable bluffs. See the Shoreland Zoning Ordinance, Sections 15, B and 15, N.


 Georgetown Parcels (2012)

 Wetlands (NWI)

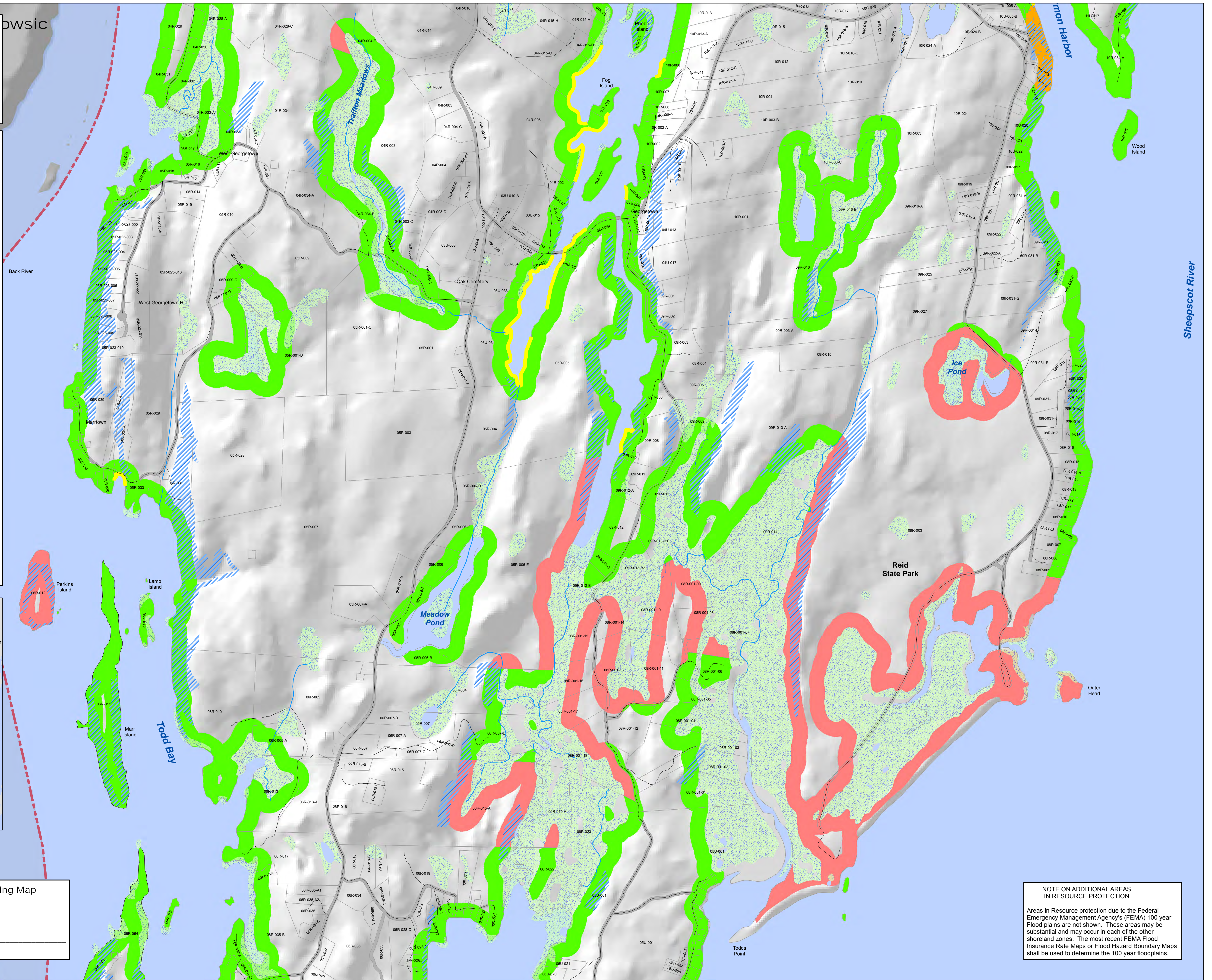
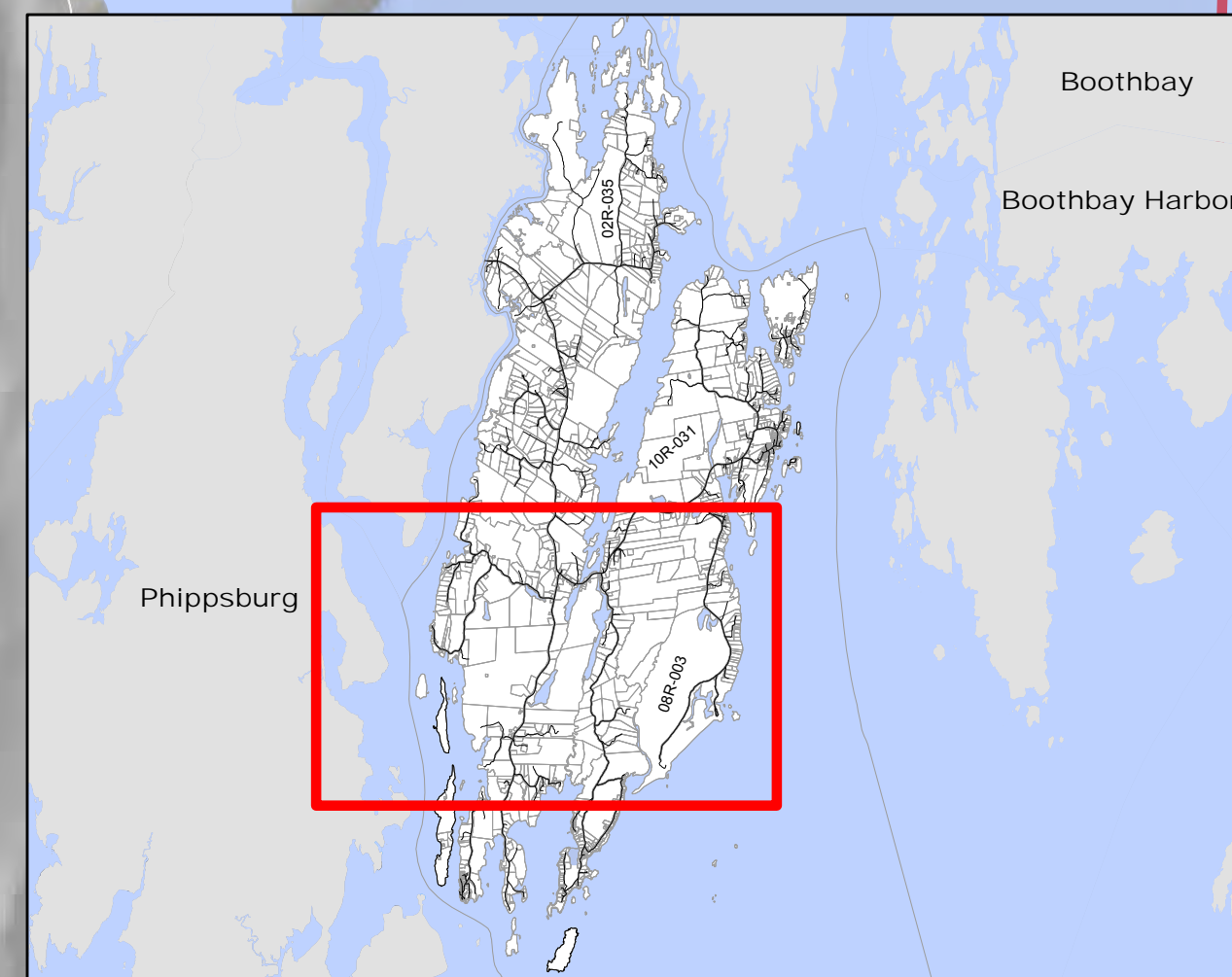
 Intermittent Streams

 Perennial Streams

 Town Line



0 375 750 1,500  
Feet



Data sources:  
Maine Office of GIS  
Town of Georgetown

Map Created by:



Map Created: June 12, 2013

Georgetown Shoreland Zoning Map

Effective Date: June 8, 2013

Town Clerk:

Kristen Coombs

#### NOTE ON ADDITIONAL AREAS IN RESOURCE PROTECTION

Areas in Resource protection due to the Federal Emergency Management Agency's (FEMA) 100 year Flood plains are not shown. These areas may be substantial and may occur in each of the other shoreland zones. The most recent FEMA Flood Insurance Rate Maps or Flood Hazard Boundary Maps shall be used to determine the 100 year floodplains.