

Annual Report
Of the Municipal Officers of the Town of
Georgetown, Maine



For the fiscal year ending June 30, 2012



Photo by Diann Longstreet

Bob Trabona was honored as *Citizen of the Year* at the *Get To Know Your Neighbor* Party at the Georgetown Community Center in March of 2012. Bob is the Code Enforcement Officer, a member of the Georgetown Volunteer Fire Department, builds a boat with the 6th grade each year, and serves on many committees including the Georgetown Historical Society and the Financial Advisory Committee.

Past Recipients of the *Citizen of the Year* Award

1988 Carolyn "Billie" Todd
1989 Marion Watson
1990 Lindsay Crosby
1991 Adolf Ipcar
1992 Bridgit "Bridie" Davis
1993 Joanne Kirk
1994 Stella Williams
1995 Richard Porter
1996 Lloyd Pinkham
1997 Rosemary Hentz
1998 Elaine Holt
1999 Donald Wilson

2000 Reed Fulton
2001 Eugene Reynolds
2002 William F. Herman
2003 Ed Pert
2004 William F. Plummer IV
2005 Jack Williams
2006 Betty Cole
2007 Jack Swift
2008 David Knauber
2009 Georgetta Grindle
2010 Jon Hentz
2011 Jeanne Bailey McGowan

TABLE OF CONTENTS

Table of Contents	1
Message from the Selectmen	2
Letter from Senator Susan Collins	3
Letter from State Senator Seth Goodall	4
Letter from State Representative Bruce MacDonald	5
Letter from County Commissioner Carol Grose	6
Elected Town Officers	7
Appointed Town Officers	8
Report of the Selectmen	10
Town Clerk's Report	23
Tax Collector's Report	25
Treasurer's Report	29
Town Meeting Minutes	32
Board and Committee Reports	40
Appointed/Elected Officers' Reports	46
School Enrollment and Reports	49
Fire Department Report and Financial Report	51
Audit of Town Accounts	53
Property Valuations	68
Summary of Taxable Properties and Exemptions	101
Properties Owned by the Public	101
Open Space/Tree Growth	102
Index	103
Public Officials	Inside Back Cover

MESSAGE FROM THE SELECTMEN

Dear Citizens of Georgetown,

This year saw some high profile issues affect Georgetown which occupied a fair amount of The Selectmen's time. As a result of an election regarding a townsperson, Tree Growth lots became the focus of the Board's attention this year, and will continue to going forward. The Tree Growth law, which as a whole is beneficial to many landowners in the State of Maine, has a great deal of requirements that must be met and continue to be met, while the lot resides in the Tree Growth program.

One of the benefits of the unwanted attention to the Tree Growth law is the Selectmen have become well versed in the laws regarding Tree Growth and the Freedom of Information as both were used heavily during the process. The Selectmen now have a continuing process to ensure that lots in tree growth are following the law.

One other focus area was the conclusion of an ongoing legal case regarding the Town upholding a challenge to an ordinance where the town felt there had been a violation. The case ended up in Superior Court after much time was spent by many individuals regarding the issue. The Superior Court found in favor of the Town and the legal fees the town expended to defend the ordinance were recovered.

Smart meters continued to be installed in town by Central Maine power and the high speed internet connectivity project continued to move forward. There were issues with The Sagadahoc 911 communication towers, which the town worked with the County toward resolution.

The State of Maine had much discussion regarding the paving of State Route 127, and a light paving was scheduled. Volunteers worked with the Road Commissioner and the Selectmen to try and get the State to do as much as possible, given the tight financial times for the State budget.

Fireworks became legal in Maine. The Selectmen decided to take no action regarding creating an ordinance, as we have no police force, and the Sheriff and State Police will not enforce a local ordinance.

Our Codes Enforcement officer, Animal Control officer, and Emergency Management Director were busy this year, and all continue to do a good job supporting the town.

As always, we so appreciate our personnel and all of the volunteers that make things "happen". It is such a pleasure to reside in Georgetown!!

Respectfully Submitted,
Geoffrey W. Birdsall
Chair, Board of Selectmen

Susan M. Collins
Maine
413 DIRKSEN SENATE OFFICE BUILDING
WASHINGTON, DC 20510-1904
(202) 224-2693 (fax)

Dear Friends,

It is a privilege to represent Maine in the United States Senate, and I am deeply grateful for the trust the people of Maine have placed in me. Public service is a responsibility I take seriously. In 2012, I reached a milestone by casting my 5,000th consecutive roll-call vote. I have never missed a single roll-call vote, a record unique among current Senators.

As we enter 2013, the economy and jobs remain my top priorities. As a senior member of the Defense Appropriations sub-committee, I am committed to keeping our nation secure and our skilled defense workers on the job. I secured funding to increase the shipbuilding programs at Bath Iron Works and advance essential modernization projects at the Portsmouth Naval Shipyard. I was honored to receive the Navy League's Congressional Sea Services Award for 2012 as the leading advocate for our maritime services and US shipbuilding.

Maine's economic future recently received a boost with significant federal funds for deep-water, offshore wind energy research and development at the University of Maine and in private sector firms. Maine has some of the strongest and most consistent winds off our coast, and we have some of the world's leading researchers. These funds will help Maine be a world leader in developing this clean, renewable energy source, ultimately resulting in the creation of thousands of good-paying jobs for our state.

As a leader on the Transportation Appropriations Subcommittee, I am also working to ensure that investments are made in our transportation infrastructure. Early last year, construction began on a modern, safe, and efficient replacement for the Memorial Bridge at Kittery, a project for which I worked to secure funding. Working with the State Department of Transportation, I also secured federal funding to replace the aging Martin Memorial Bridge in Rumford and the decrepit Richmond-Dresden Bridge. In 2013, I will continue to seek funding for improvements in our roads and bridges to make traveling safer and more efficient for our citizens and to facilitate commerce. It is also gratifying to see the heaviest trucks on the Interstates where they belong rather than on our downtown streets and country roads. This is the result of a law I authored in 2011.

Maine's environment is critical to our economy and the health of our residents. I opposed efforts in 2012 that would have weakened the landmark Clean Air Act and would have exposed our state to emissions from coal-fired power plants elsewhere. At the same time, I have continued to work with a bipartisan group of Senators to ensure that federal regulations on industrial boilers protect our environment without imposing onerous burdens on our forest-products industry and other manufacturers.

Many Mainers contacted me last year to express concern about the Postal Service, which is essential to our economy and our way of life. Last year, the Senate approved legislation I co-authored to help put the Postal Service on a sound financial footing since it has been losing billions of dollars. Although the House failed to act on our bill, the Postal Service has heeded my requests to keep open the vital mail-processing center in Hampden. I will continue to work to ensure that all Mainers, regardless of the size of their communities, have access to the postal services upon which they rely.

As the daughter of a World War II veteran wounded in combat, I know how important quality, accessible health care is for our veterans. This past year, I worked to ensure that our rural veterans' health care facilities are fully staffed and to strengthen our Veterans' Homes. Federal health agencies also began an investigation into whether Maine veterans were exposed to toxic defoliant chemicals while training at Gagetown, New Brunswick.

With shortages of medications putting patients at risk, I co-sponsored legislation to encourage manufacturers to report anticipated production problems to help avert shortages. Through this voluntary approach, more than 200 potentially life-threatening shortages were prevented last year.

While Congress averted a huge increase in tax rates for middle-income American families and small businesses, there remains a lot of work to be done to reduce our unsustainable \$16.4 trillion debt. It is essential that we do so in a responsible way, but that Washington stop delaying decisions that will help shape our economy and future prosperity.

I remain committed to doing all that I can to address your community's concerns in 2013. If I may be of assistance in any way, I encourage you to contact my state office in your area.

Sincerely,
Susan M. Collins
United States Senator



*Senator Seth A. Goodall
Senate Majority Leader*

*3 State House Station
Augusta, ME 04333-0003
(207) 287-1515*

*5 Church Street
Richmond, ME 04357
Home (207) 737-4797*

Dear Residents of Georgetown,

It is my great pleasure and honor to serve a third term as your State Senator during the 126th session of the Maine State Legislature. In January, the newly elected Legislature, along with Governor Paul LePage, began work on legislation across all areas of government, including the two-year budget that funds state government and provides assistance to municipalities and schools.

At the time of writing this letter, the two-year budget process is underway but not yet complete. There is significant disagreement with the Governor's proposal to address state budgetary shortfalls by shifting over \$400 million onto municipalities, which would inevitably raise property taxes on Maine homeowners and businesses. Just as has been done in the past, it is my hope that the Legislature will find common ground and solve these financial challenges together in a bipartisan fashion that limits the impact on municipalities and the property tax.

This year elected officials and policy makers are overwhelmingly focused on working with the private sector to help our economy grow. While Maine's economy is beginning to show signs of growth, the state still lags behind most states. We were the only New England state to have an economy that shrank in the past two years and still today there are approximately 50,000 Mainers unemployed and many more underemployed in their current position. We must do better.

One area of common focus is to strengthen our economy by addressing the skills gap so that we can improve educational and job opportunities for the workforce of today and tomorrow. The Legislature formed the Joint Select Committee on Maine's Workforce and Economic Future, which I co-chair, to work closely with business leaders, workforce advocates and educational leaders to make sure that we are training our workforce for the skills that are required to succeed in today's knowledge-based economy.

This Legislative session, I was honored by my Senate Democratic colleagues by being elected Senate Majority Leader. In this leadership role, I will continue to work across the aisle in the Legislature and with the Executive Branch to craft solutions to the challenges facing the state.

The Town of Georgetown is a wonderful community that I am proud to represent. Please do not hesitate to contact me with any questions, concerns, or if you are of need of assistance with state government. I can be reached by email at senseth.goodall@legislature.maine.gov or by phone either at home (837-9203) or at the State Capitol (287-1515).

Best Regards,
Seth A. Goodall
State Senator, representing Sagadahoc County and Dresden in Lincoln County

Fax: (207) 287-1585 * TTY (207) 287-1583 * Message Service 1-800-423-6900
Website legislature.maine.gov/senate email seth@sethgoodall.com



Bruce MacDonald
656 Back River Road
Boothbay, ME 04537
Phone: (207) 633-0570
bmacdon@roadrunner.com

**HOUSE OF REPRESENTATIVES
2 STATE HOUSE STATION
AUGUSTA, MAINE 04333-0002
(207) 287-1400
TTY: (207) 287-4469**

MESSAGE TO THE CITIZENS OF GEORGETOWN

Dear Neighbors:

It continues to be an honor to serve as your State Representative during the 126th Session of the Maine State Legislature. As your voice in Augusta, I continue to work to create more economic opportunities for the people in the communities I serve and to assure that our schools, hospitals, public infrastructure and natural resources are sustained and protected in these difficult times.

Ensuring that Maine has a balanced budget will be a top priority this session. The Appropriations and Financials Affairs Committee is currently going through every line of the proposed budget. They have also begun holding public hearings allowing members of the public can weigh in on the budget process.

I will continue to work with my colleagues to create a balanced budget that does not raise costs in the long term and represents shared budget cuts among all Mainers. The budget will not be approved until it is voted on by the Legislature, so if you have concerns I urge you to attend a public hearing.

As the newly appointed House chair of the Committee on Education and Cultural Affairs, strengthening the education of Maine's children is a top priority for me. I am looking forward to working with my colleagues, on both sides of the aisle, to ensure that we do just that.

Education is not my only focus. I continue to work to lower Maine's energy costs and to assure that clean energy projects do not have any negative impacts on our fisheries.


Please do not hesitate to contact me with any questions or concerns or if you need assistance with state government. I can be reached by email at bmacdon@roadrunner.com or by phone either at home (633-0570) or at the state capitol message line (1-800-423-2900).

Once again, I am honored and grateful for the opportunity to serve you.

Sincerely,

Bruce MacDonald

State Representative



COUNTY OF SAGADAHOC

COMMISSIONER CAROL A. GROSE

District 2 – Bowdoinham, Georgetown, Phippsburg, Richmond & Woolwich

Citizens of Georgetown,

It has been my honor to continue serving the citizens of Georgetown as a Sagadahoc County Commissioner. After completing four years on the Board, I am increasingly confident that the services provided by the County are delivered in the most cost effective and professional way possible. The only increase in our tax levy over the past five years has been to reflect the legislatively mandated increase in our jail cap. We have otherwise been able to maintain the scope and quality of our services without raising additional funds, which strongly reflects our commitment to Sagadahoc's citizens.

As we move forward in this challenging economic climate, which is accentuated by looming cuts in state revenue sharing, the Commissioners remain acutely aware of the impact the County tax assessment has on Sagadahoc municipalities and remain committed to minimizing increases as we enter into the FY 2013-14 budget process. Unfortunately, however, our reserves cannot continue to subsidize the increases in operating and capital costs that we have experienced over the past several years and we must try to find other savings to reduce the impact on our citizens.

During 2012, the County's many activities and accomplishments included the following: **Administration** spent a great deal of time overseeing the completion of extensive renovations to the exterior of the Courthouse. In addition, the finance department was reorganized to allow the addition of a human resources director within the existing budget. **Probate Court** processed 218 new filings and 343 passport requests and continued to back-scan its records into an electronic database; **Deeds** continued its efforts to make all deeds, plans and surveys available for viewing at sagadahocdeedsme.com; **Emergency Management Agency** planned and implemented regional training, assisted local EMA Directors and community officials in meeting federal emergency preparedness requirements, implemented a new Reverse E-911 Emergency Notification System, obtained a number of public safety grants, and worked closely with area emergency responders and public health agencies including the **Sagadahoc County Board of Health**; the **Communications Center** filled four vacancies during the past year and also made upgrades to improve communications between towers, which eliminated periodic signal interruptions.

In 2012, the **Sheriff's Office** saw a decrease of approximately 1% in the number of calls, with a very slight decrease in reportable crimes. The **District Attorney's Office** continued to handle a high volume of court cases. The **Patrol Division** and **Detective Divisions** were challenged by staff shortages throughout the year, with three deputies leaving the department. The S.O. continues to work collaboratively with various task forces to solve our most serious crimes. The **Transport Division** handled over 900 transports last year and has also assumed responsibility for monitoring inmates on home release. The community public works program resulted in the performance of 2,500 hours of labor in Sagadahoc County. The **Civil Division** continues to serve orders and writs in a consistently professional manner.

In order that I may represent constituents effectively, it is important that I am aware of your questions and concerns. Please do not hesitate to contact me at 319-5290. And I encourage interested persons to attend Board of Commissioners' meetings, which are held at 3:00 p.m. on the second Tuesday of each month and 5:00 p.m. on the fourth Tuesday (if needed), in the Commissioners' Meeting Room of the County Courthouse, 752 High Street, Bath, Me. (For details, call 443-8202.)

Respectfully,
Carol A. Grose,
Sagadahoc County Board of Commissioners

Elected Town Officers 2011-12

MODERATOR:

Andrew Roth-Wells

DEPUTY MODERATOR:

Claudia Hayward

SELECTMEN, ASSESORS AND OVERSEERS OF THE POOR:

Geoffrey W. Birdsall, 2014, Chair
William F. Plummer IV, 2013
Dolores Pinette, 2015

TREASURER:

Mary McDonald

TOWN CLERK & TAX COLLECTOR:

Kristen Coombs

ROAD COMMISSIONER:

Dale Savoie

SCHOOL COMMITTEE:

Kristin Malin, 2014, Chair
Colleen Hudson, 2013
Nina Roth-Wells, 2015

TOWN-OWNED PROPERTY MANAGEMENT BOARD:

Bronwen Tudor, 2012, Chair
Andrew King, 2013
Jimbo Lang, 2014

CEMETERY DISTRICT TRUSTEES:

Georgia Kennett, 2014, Chair
Evelyn Stevens, 2013
Frank Pinkham, 2015

Appointed Town Officers 2011-12

ANIMAL CONTROL OFFICER:	Kate MacKay
ASSESSOR:	William Van Tuinen, Madison
ASSISTANT TO THE SELECTMEN:	Mary McDonald
ATTORNEY:	Carl W. Stinson, Bath
AUDITOR:	David Shorette, Portland
CODE ENFORCEMENT OFFICER:	Robert Trabona
DEPUTY TOWN CLERK & TAX COLLECTOR:	Kathryn Cecero
DIRECTOR, EMERGENCY MANAGEMENT:	Jerome Gamache
DIRECTOR, TOWN OFFICE GALLERY:	Claire Darrow
ELECTION OFFICIALS: Democrat:	Amanda Campbell
	Donald Ludgin
	Margaret McDiarmid
	Jeanne Bailey McGowan
	Teri Stevens
	Patricia Thibodeau
Green Independent:	Kate MacKay
	Rosalie Paul
Republican:	Jennifer Beaulieu
	Joyce DeVito
	Virginia Jamieson
	David Leveille
	Marnie Stevens
	Sharon Trabona
	Catherine Collins
	Claudia Hayward
	Larry Mann
	Reed Fulton
	George DuFour
	Jane Whittaker
	Robert Trabona
	Kristen Coombs
	Jon L. Hentz
	David Knauber
ELECTION WARDEN:	
DEPUTY WARDEN:	
FIRE CHIEF:	
FOREST WARDEN:	
HARBORMASTER:	
HEALTH OFFICER:	
PLUMBING INSPECTOR:	
REGISTRAR OF VOTERS:	
SHELLFISH WARDEN:	
TOWN OFFICE CUSTODIAN:	
BOARD OF APPEALS:	Kate MacKay, 2014 Chair
	Ole Jaegar, 2012
	Lindsay Dorney, 2013
	David Fluharty, 2015
	Richard Cliffe, 2016
	Jack Swift, alt., 2015
	Peter Stevens, alt., 2016

Appointed Town Officers (continued)

CONSERVATION COMMISSION:	Susie Wren, 2012, Chair John A Holt, 2013 Nancy Kinner, 2013 Robin Moore, 2013 Kate MacKay, 2014 Rosalie Paul, assoc., 2013 Jack Swift, assoc., 2013 Katharine Gravino, assoc., 2014
FINANCIAL ADVISORY COMMITTEE:	Richard DeVito, 2013, Chair Jim Paterson, 2013 David Moyes, 2014 Robert Trabona, 2014 Patricia Kimball, 2015 Kate MacKay, 2015
HARBOR COMMITTEE:	David Moyes, 2012, Chair Peteris Kruze, 2012 Alex Hadden, 2013 Dale Smith, 2013 Richard Start, 2014 Howard Heald, alt., 2012 John Teller, alt., 2013 Arthur Tibbetts, alt., 2014
PLANNING BOARD:	Rick Freeman, 2014, Chair Angela Mead, 2012 Jonathan Goldstein, 2013 Tom McCandless, 2013 Jason Lang, 2015 Harold White, alternate, 2013
RECREATION COMMITTEE	Mark Donovan, Chair, 2013 Amy Lang, 2013 Joyce DeVito, 2014 Cheryl Lang, 2014 Lisa Reece, 2014 Nancy Riggs, 2014
SHELLFISH CONSERVATION COMMITTEE:	Chad Campbell, Chair, 2014 William Plummer V, 2013 Robert Hasenfus, 2014 Chris Warner, 2014 John A. Holt, alternate, 2012
SOLID WASTE MANAGEMENT COMMITTEE:	Dave Polito, Chair, 2014 Karren Cowing, 2012 Ole Jaeger, 2013 Sharon Trabona, 2013 Alison Freeman, 2014 Leon Kelley, Alternate, 2014

REPORT OF THE SELECTMEN

GENERAL GOVERNMENT

Town Officer Salaries

	Appropriation	\$94,245.00
NOTE ONLY: Balance Brought Forward Sick / Vacation	7481.68	
Total Appropriation		\$94,245.00
Paid to: Geoffrey Birdsall, Selectman, Chair	3,500.00	
Dolores Pinette, Selectman	3,000.00	
William Plummer, IV, Selectman	3,000.00	
Kristen Coombs, Town Clerk & Tax Collector	15,400.00	
Mary McDonald , Accountant & Treasurer	18,858.00	
Mary McDonald , Assistant to the Selectmen	26,850.00	
Kathryn Cecero, Deputy Clerk & Tax Collector	144.00	
Elizabeth Rollins, Deputy Clerk & Tax Collector	866.88	
Catherine Collins, Deputy Clerk & Tax Collector	4,417.50	
Robin Doak, Deputy Clerk & Tax Collector	2,475.00	
Vacation and sick pay*	5,583.05	
Bronwen Tudor, member of TOPMB	400.00	
James Lang, member of TOPMB	400.00	
Andrew King, member of TOPMB	400.00	
Kristen Coombs, Registrar	75.00	
Catherine Collins, Registrar	75.00	
	Total spent	\$85,444.43
	Under / (Over) Expended	\$8,800.57
Note only:		
<i>Paid from Sick / Vacation Time Fund:*</i>		
*James Coombs, Transfer Station (10.5V, 1.5S)	1,128.00	
*Larry Mullins, Transfer Station (2V, 9.5S)	920.00	
*Mary McDonald, Asst to the Selectmen (14V)	1,807.05	
*Mark French, Transfer Station (15V, 9S)	1,728.00	
Sick and Vacation Time Carry Forward 11/12 to 12/13	7,690.65	

Election Expense

	Appropriation	\$1,100.00
Paid to: Amanda Campbell, Election Clerk	33.75	
Catherine Collins, Election Clerk	180.63	
Claudia Hayward, Warden	144.50	
Darla Russell, Election Clerk	15.00	
David Leveille, Election Clerk	30.00	
Donald Ludgin, posting warrant	20.00	
Donald Ludgin, Election Clerk	125.63	
Jeanne McGowan, Election Clerk	33.75	
Jennifer Beaulieu, Election Clerk	7.50	
Joyce DeVito, Balloting and Election Clerk	159.38	
Katherine MacKay, Balloting and Election Clerk	396.75	
Katherine Winne, Election Clerk	7.50	
Margaret McDiarmid, Election Clerk	22.50	

Marnie Stevens, Election Clerk	26.25	
Patricia Thibodeau, Election Clerk	91.88	
Rosalie Tyler Paul, Election Clerk	7.50	
Sharon Trabona, Election Clerk	45.00	
Teri Stevens, Balloting Clerk - Town Meeting	18.75	
Virginia Jamieson, Balloting Clerk - Town Meeting	18.75	
Wilfred Richard, Balloting Clerk	33.75	
Staples Credit (ballots)	155.94	
	Total spent	\$1,574.71
	Under / (Over) Expended	(\$474.71)

Town Office Expense

	Appropriation	\$24,100.00
Received:	NOTE ONLY	
	Map / Copier Sales	271.06
	Liquor Ad Reimbursement (Johnston Rest., LLC; Grey Havens)	196.03
	Total Appropriation	\$24,100.00
Paid to:	Postmaster, Georgetown	1401.03
	Bath Savings (bank charges)	764.97
	Harris (Trio maint agreement)	3963.95
	Intuit (payroll subscription for Quickbooks, Quickbooks download)	374.00
	Network Knowledge (virus cleaning and protection)	218.08
	Thompson West Publishing	333.99
	Office supplies and paper	1894.22
	Treasurer supplies (checks, forms)	369.96
	Excel Copier Service (repair)	294.50
	Kristen Coombs, Mileage	336.00
	Robin Doak, Mileage	29.75
	Mary McDonald, Mileage	189.00
	David Knauber (custodian)	2400.00
	Custodial supplies	51.27
	Maine Municipal Association / MMTCTA / State (convention and workshops)	627.24
	Kennebec Fire (maint)	45.00
	The Times Record (advertising)	452.55
	Oil / Heat (from school)	1991.65
	Central Maine Power	1034.80
	AT&T / Fairpoint	1491.14
	Transfer to Maintenance and Repair Reserve Fund	3000.00
	Total spent	\$21,263.10
	Under / (Over) Expended	\$2,836.90
	Office Equipment Reserve Fund Balance @ 6/30/11	6692.58
	Transfer out - Network Knowledge - Laptop (atts/tr) dock stat, memory	2227.77
	Office Equipment Reserve Fund Balance @ 6/30/12	4464.81
	Maintenance and Repair Reserve Fund Balance @ 6/30/11	9235.46
	Transfer out - Augustus Haferman - work on hallway, windows, paint etc	3199.98
	Transfer in	3000.00
	Maintenance and Repair Reserve Fund Balance @ 6/30/12	9035.48

Tax Collection Expense

	Appropriation	\$2,400.00
	Catherine Collins, lien fees (38)	114.00
	Postmaster, Georgetown	452.79
	Hygrade Business Group (printing tax bills)	505.66

Sagadahoc County Registry of Deeds	859.00	
Wise Business Forms (mailing of tax bills)	420.19	
Documented Boat Excise Tax Stickers	5.00	
	Total spent	\$2,356.64
	Under / (Over) Expended	\$43.36
Contingency		
	Appropriation	\$4,000.00
Paid to: Andrew Roth-Wells (moderator)	100.00	
Jerome Gamache, EMA Director, mileage to trainings	248.00	
Kate MacKay, ACO, meals/lodging/ training class	160.06	
	Total spent	\$508.06
	Under / (Over) Expended	\$3,491.94
Town Report		
	Appropriation	\$2,300.00
Paid to: Reversal of accrual for printing / editing	(3500.00)	
Walch Publishing (printing of 2009-10 Town Reports)	1510.74	
Accrual for printing / editing 2010-11 town report	2000.00	
	Total spent	\$10.74
	Under / (Over) Expended	\$2,289.26
Town Audit		
	Appropriation	\$7,400.00
Paid to: Purdy Powers & Co	8150.00	
	Total spent	\$8,150.00
	Under / (Over) Expended	(\$750.00)
Town Counsel		
	Appropriation	\$20,000.00
Paid to: Stinson Law Offices	5185.00	
	Total spent	\$5,185.00
	Under / (Over) Expended	\$14,815.00
Maine Municipal Association Dues		
	Appropriation	\$1,700.00
Paid to: Maine Municipal Association Dues	1534.00	
MTCTA (Kristen, Mary)	50.00	
MTCCA (Kristen)	40.00	
MTCMA (Mary)	64.81	
	Total spent	\$1,688.81
	Under / (Over) Expended	\$11.19
Maine Revised Statutes Annotated		
	Appropriation	\$550.00
Paid to: Thomson West Payment Center (MSRS Revised)	584.50	
	Total spent	\$584.50
	Under / (Over) Expended	(\$34.50)
Property Mapping Update		
	Appropriation	\$1,650.00
Paid to: John E ODonnell & Associates (2 full, 4 reduced sets, cd - accrual)	1525.00	
Registrar of Deeds, Sagadahoc County	144.55	
	Total spent	\$1,669.55

	Under / (Over) Expended		(\$19.55)
Property Assessing			
	Appropriation		\$8,500.00
Paid to: William E Van Tuinen		3660.00	
	Total spent		\$3,660.00
	Under / (Over) Expended		\$4,840.00
Property Assessing Reserve			
	Appropriation		\$10,000.00
Property Assessing Reserve Fund Balance @ 6/30/12		75000.00	
Social Security --- Town Share			
	Appropriation		\$13,000.00
Paid to: EFTPS (FICA match)		13338.07	
	Total spent		\$13,338.07
	Under / (Over) Expended		(\$338.07)
Workers Compensation			
	Appropriation		\$5,000.00
Paid to: Maine Municipal Association		10460.00	
Charged to Georgetown School Department		(5042.00)	
	Total spent		\$5,418.00
	Under / (Over) Expended		(\$418.00)
Other Insurances			
	Appropriation		\$22,000.00
Paid to: Cross Insurance (public officials liability)		1124.00	
Cross Insurance (general liability)		3491.00	
Cross Insurance (fire dept vehicle liability)		4534.00	
Cross Insurance (commercial property)		11527.00	
	Total spent		\$20,676.00
	Under / (Over) Expended		\$1,324.00
Miscellaneous Town Expense			
	Appropriation		\$300.00
Paid to: NE Security System (maint plan)		96.80	
Excel Copier (repairs)		135.00	
	Total spent		\$231.80
	Under / (Over) Expended		\$68.20
First Baptist Church			
	Appropriation		\$2,500.00
Paid to: Frank Piechowski (mowing)		252.00	
Central Maine Power Company / Glacial Energy		735.25	
Kaler Oil Company (271.3 gallons fuel)		1010.51	
	Total spent		\$1,997.76
	Under / (Over) Expended		\$502.24
First Baptist Church Reserve			
	Appropriation		\$2,000.00
First Church Reserve Fund Balance @ 6/30/2012		25340.50	
Interest Expense on Tax Anticipation Note			

Paid to:	Bath Savings Institution		108.76	
		Total spent		\$108.76
	Under / (Over) Expended			\$891.24
Water Access Reserve				
		Appropriation		\$1,000.00
	Water Access Reserve Fund Balance @ 6/30/12		11000.00	
Generator Evaluation Reserve				
		Appropriation		\$0.00
	Balance of Generator Evaluation Reserve Fund @ 6/30/11		4000.00	
	Moved to Undesignated Fund Balance		(4000.00)	
	Balance of Generator Evaluation Reserve Fund @ 6/30/12		0.00	
Planning Board				
		Appropriation		\$650.00
Paid to:	Maine Municipal (class Jon, Tom, Jason, Angie)		160.00	
	Mary McDonald (reimburse tapes)		20.00	
		Total spent		\$180.00
		Under / (Over) Expended		\$470.00
Board of Appeals				
		Appropriation		\$1,450.00
Paid to:		no expenditures	0.00	
		Total spent		\$0.00
		Under / (Over) Expended		\$1,450.00
Conservation Commission				
		Appropriation		\$1,087.00
	NOTE ONLY	Grant Carry forward	188.90	
	Total Appropriation			\$1,087.00
Paid to:	Copy Shop (600 trail guides) - partial from grant c/f		398.00	
	Jay Holt (reimb tire disposal fee)		6.00	
	MEACC Dues		140.00	
		Total spent		\$544.00
		Under / (Over) Expended		\$543.00
	Balance of grant fund carry forward to 12/13		0.00	
Town-Owned Property Management Board				
		Appropriation		\$100,900.00
Rec'd:	NOTE ONLY			
	Rents (Five Islands Seafood)		41916.65	
	Island Home Club (ROW)		1000.00	
	Carolyn Perry (well usage)		50.00	
	Sheepscot Bay Boat (sign lease)		100.00	
	Commercial user fees		4760.00	
	Commercial tie up fees		1200.00	
	Recreational tie up fees		1500.00	
	Transfer in from Reserve fund for Wharf Repairs		51500.00	
	Total Appropriation			\$100,900.00
Paid to:				
	Elaine Todd Trench (lease of Todd's Landing 07/2010-07/2015)		5.00	

Stewart Electrical (security light over hoist)	460.50	
Chris Enemark (bulletin board)	480.00	
John Ater (painting green trim on two buildings)	2350.00	
Paul Barabe (replace water tank and line under dock)	698.88	
Gotts Cove Property Management (repairs to buildings)	1679.80	
MaineMoss (grading / feldspar at Todd's Landing)	368.00	
George Dufour, Harbor Master, ordinance enforcement	112.00	
Hawkes Tree Service (remove trees at Todd's Landing)	1500.00	
Atlantic Mechanical (repair storm damage - lags, brackets,labor)	307.03	
Atlantic Mechanical (removal & install floats)	2965.00	
Atlantic Mechanical (fabricate & install bracket on comm float)	1118.00	
Lonnie's Hydraulics (service on hoist)	815.84	
Andy King (reimb rope for hoist)	90.00	
Tim Nilson (reimb rope for hoist)	119.70	
Jack Williams (repair to door)	270.00	
Bronwen Tudor (reimb postage)	33.54	
Northeast Marine Construction (Rideout Marine) Wharf Restoration Project- S. Dock	4800.00	
Northeast Marine Construction (Rideout Marine) Wharf Restoration Project- Love Nest	42200.00	
Northeast Marine Construction (Rideout Marine) Wharf Restoration Project- Bait Shed	39980.00	
Northeast Marine Construction (Rideout Marine) install 3 drains - Love Nest	3904.00	
Northeast Marine Construction (Rideout Marine) replace wall studs (E&S) - Love Nest	1525.00	
Central Maine Power / Glacial Energy	983.23	
The Times Record (advertising bids for structural work and lease)	827.60	
State of Maine (submerged land lease)	150.00	
	Total spent	\$107,743.12
	Under / (Over) Expended	(\$6,843.12)
	Wharf Reserve Fund Balance @ 6/30/11	60268.00
	Transfer for Wharf Restoration Project	(41000.00)
	Additional Transfer for Wharf Restoration Project	(10500.00)
	Wharf Reserve Fund Balance @ 6/30/12	8768.00
	Parking Lot Reserve Fund Balance @ 6/30/12	4634.00
	Todd's Landing Reserve Fund Balance @ 6/30/12	3150.00

The following figures are provided by the School Committee and are taken from Statement 3 of the audit of its books as of June 30, 2012, completed by Berry Talbot Royer, Certified Public Accountant, of Falmouth on February 15, 2013. Copies of the completed audit report are available at the Georgetown Central School office, at the Town Office, and the AOS Central Office in Boothbay.

REVENUES	Original Budget	Actual
Taxes (Town Assessment)	1784993.00	1784993.00
Intergovernmental	44554.00	32952.00
Miscellaneous	78948.00	80962.00
TOTAL REVENUES	\$1,908,495.00	\$1,898,907.00

EXPENDITURES - BY FUNCTIONS

Instruction - Elementary and Junior High	742536.00	752271.00
Instruction - Secondary	435226.00	350993.00
Instruction - Special Education	274651.00	145714.00
Instruction - Gifted and Talented	6368.00	5460.00
Instructional Staff Support Services	60516.00	35350.00
School Administration	153116.00	132348.00
Operation and Maintenance of Plant	205332.00	175839.00
Student Support Services	48213.00	48500.00

General Administration	50764.00	50695.00
Other Public Instruction	2000.00	1292.00
Student Transportation	111535.00	109409.00
Debt Service	0.00	9225.00
<hr/>		
TOTAL EXPENDITURES	\$2,090,257.00	\$1,817,096.00
EXCESS OF REVENUES OVER (UNDER) EXPENDITURES	(\$181,762.00)	\$81,811.00
OTHER FINANCING SOURCES (USES):		
Loan Proceeds	\$50,000.00	\$50,000.00
Budgeted Use of Surplus	\$174,323.00	\$0.00
Operating Transfers to Special Revenues	(\$42,561.00)	(\$42,561.00)
<hr/>		
	\$181,762.00	\$7,439.00
<hr/>		
EXCESS OF REVENUES AND OTHER SOURCES OVER (UNDER) EXPENDITURES AND OTHER USES	\$0.00	\$89,250.00
<hr/> <hr/>		
Fund Balance, July 1, 2011		\$181,251.00
Fund Balance, June 30, 2012		\$270,501.00

Reserve Fund Balance @ 6/30/11	\$34,594.73
Additions to Reserve Fund 2011-12 funding	\$7,500.00
Reserve Fund Balance @ 6/30/12	\$42,094.73

PROTECTION

Fire Department

	Appropriation	\$71,150.00
Paid to: Fire Department Stipends	5316.21	
Ambulance Attendant Stipends	5455.16	
Training / Maintenance Stipends	7644.85	
Firefighter Training (not payroll related)	1000.00	
Fire Department Administrative Time	784.52	
Stipends (Chief & Treasurer)	2900.00	
Vehicle Maintenance	1500.00	
Midcoast Hospital (Advanced Life Support)	8500.00	
Transfer to Vehicle Reserve	25000.00	
Five Islands Firehouse Maintenance		
Paid to: Northeast Security (maintenance agreement)	264.00	
Georgetown Volunteer Fire Dept (reim phone, furnace cleaning, door maint)	736.00	
Transfer to Five Islands Station Reserve	4000.00	
	Total spent	\$63,100.74
	Under / (Over) Expended	\$8,049.26
Emergency Vehicle Reserve Fund Balance @ 6/30/11	57032.36	
Transfer in	25000.00	
Emergency Vehicle Reserve Fund Balance @ 6/30/12	82032.36	
Five Islands Station Reserve Fund Balance @ 06/30/11	8000.00	
Transfer in	4000.00	
Five Islands Station Reserve Fund Balance @ 06/30/12	12000.00	

Street Lights

	Appropriation	\$2,750.00
Paid to: Central Maine Power / Glacial Energy	2599.34	
	Total spent	\$2,599.34

Under / (Over) Expended \$150.66

Street Signs

Appropriation \$150.00

Econo Signs (school signs) 282.16
Perma Line 92.75
Dave Knauber (reimb posts) 34.56

Total spent \$409.47

Under / (Over) Expended (\$259.47)

Animal Control

Appropriation \$2,345.00

Received: NOTE ONLY

Town Clerk (dog licenses) 453.00
Town Clerk (dog late fines/fees) 127.00
Dog at Large fees 195.00

Total Appropriation \$2,345.00

Paid to: Coastal Humane Society 1320.00
Katherine MacKay (ACO wages, mileage) 1679.51
Maine Animal Control Assoc (dues) 35.00

Total spent \$3,034.51

Under / (Over) Expended (\$689.51)

Code Enforcement

Appropriation \$7,950.00

Rec'd: NOTE ONLY

Building Permits 7085.67
Floodplain Permits 175.00
Plumbing Permits 7360.00
Septic Surcharge (due to state) 240.00

Total Appropriation \$7,950.00

Paid to: Robert Trabona, Codes Enforcement Officer 2500.00
Robert Trabona, mileage and expenses 1160.50
Jason Lang, mileage for training 77.50
Robert Trabona, training 60.00
Jason Lang, training 80.00
Robert Trabona, Building Permits 3542.83
Robert Trabona, Plumbing Permits 5524.50
Robert Trabona, Floodplain Permits 175.00
Treasurer, State of Maine (share of plumbing permits) 1809.00
Treasurer, State of Maine (septic fees) 240.00

Total spent \$15,169.33

Under / (Over) Expended (\$7,219.33)

Moorings and Harbor Management

Appropriation \$12,850.00

Rec'd: Town Clerk (mooring fees) 13353.00
Certified mailing fees 137.25

Total Appropriation \$12,850.00

Paid to: George Dufour, Harbormaster 2687.50
George Dufour, Harbormaster Expenses 1809.50
Herb Freeman (remove N/W buoys and store for winter - set up) 1120.00
Hamilton Marine (paint) 43.07

Postmaster, Georgetown	410.00	
Robinhood Marine Center (seasonal dockage)	774.00	
Robinhood Marine Center / Sheepscot Bay Boat (fuel for Harbormaster)	390.17	
State of Maine - Harbormaster Assoc (training and annual dues)	250.00	
Transfer to Harbor Reserve Fund	4500.00	
	Total spent	\$11,984.24
	Under / (Over) Expended	\$865.76
Reserve Fund Balance @ 6/30/12	16,473.00	

Shellfish Conservation

	Appropriation	\$14,040.00
NOTE ONLY		
Balance (s) brought forward		
Holt Grant	3325.49	
Rec'd: Town Clerk (clam licenses)	8426.00	
	Total Appropriation	\$14,040.00
Paid to: Jon L Hentz, Shellfish Warden	6990.66	
Jon L Hentz, mileage and expenses	2229.50	
Jon L Hentz, uniforms and equipment	703.35	
Chad Campbell (water testing)	525.00	
Jon Hentz (water testing)	525.00	
Salty supplies (covered by Holt Grant - thermostat)	124.00	
The Times Record (advertising)	129.82	
	Total spent	\$11,227.33
	Under / (Over) Expended	\$2,812.67
Reserve Fund Balance @ 6/30/12	8498.63	
Carry Forward to 12-13 Holt Grants	3201.49	

SANITATION

Transfer Station

	Appropriation	\$151,245.00
Paid to: James Coombs, manager	14872.61	
Mark French, attendant	10908.00	
Larry Mullins, attendant	11944.00	
William Husson, attendant	161.25	
Alison Freeman, attendant	645.00	
Sarah Mancini, attendant	10.75	
MRRA (annuals conference - Alison, Jim, Larry)	420.00	
Reny's (boots)	115.49	
Pennell's (boots)	321.30	
James Coombs (reimburse mileage to DEP training & goodwill, oil for weedwacker)	96.23	
Alison Freeman (reimb GC's for volunteers)	100.00	
Kennebec Fire Equipment (3 10lb ABC exting w/ hooks)	332.00	
Rogers Hardware (keys, bits)	26.96	
The Leland Company (orange transfer station stickers)	303.22	
Central Maine Power / Glacial Energy	431.94	
Modern Pest Control	900.00	
Ideal Septic Systems	780.00	
Fairpoint Communications	481.13	
Treasurer, State of Maine (Solid Waste Annual Reporting Fee)	256.00	
Treasurer, State of Maine (Storage Facility License Fee)	132.00	
Treasurer, State of Maine (class Larry)	25.00	

Dave Polito (timber for signage, posts)	100.54
Jack Williams (work on compactor)	945.00
RC Rogers & Sons, Inc. (repair to latch and pick up for repair)	292.50
Mainmoss (mowing of old landfill)	262.50
Savoie & Son Landscape, Inc. (install pad)	816.00
Dave Polito (reimb used 20' storage container)	3125.00
BRP, Inc. (snowblower)	899.00
Transfer to Equipment Reserve Fund	2000.00

Solid Waste

Paid to: City of Bath	54434.95
RC Rogers & Sons, Inc.	20861.50

Universal / Household Hazardous Waste

Paid to: City of Bath (HHHW Event)	745.02
Town of Brunswick (HHHW Event)	1844.81
Ewaste Recycling (UHW)	42.87

Recycling

Paid to: Lincoln County Recycling	3865.80
-----------------------------------	---------

Total spent	\$133,498.37
Under / (Over) Expended	\$17,746.63

Equipment Reserve Fund Balance @ 6/30/12	36000.00
--	----------

TOWN ROADS

Appropriation	\$446,746.00
----------------------	--------------

Received: NOTE ONLY

Auto excise tax	180527.11
State of Maine	33600.00
Proceeds from Road Paving Loan (not taken yet)	0.00
Total Appropriation	\$446,746.00

Repairs & Maintenance:

Savoie & Son (stockpiling, unplug culverts, fix shoulders, grading)	53802.10
Savoie & Son (clearing, clean up for storm related damage)	12492.50
Main Line Fence (guard rail repair - Bay Point Rd, covered by insurance reimb)	1625.00
Main Line Fence (guard rail at Charles Pond)	2770.00
Harry Crooker, Ray Labbe (reclaim, cold patch, gravel, stone ...)	24261.64
Kennebec Equipment Rental (traffic cones, blade, paint, gas)	1227.85
Ames Supply (culverts, hay, silt fences, grass seed)	2772.98

Total Maintenance	\$98,952.07
-------------------	-------------

Other:

Loan Payments Northeast Bank	137502.86
Loan Payments Bath Savings	78838.34
MMA (subscription)	16.00
Treasurer, State of Maine (pavement preservation workshop)	40.00
Swan Screen Printing (heavy load signs)	118.83
Federal Publishing (OSHA compliance book)	278.50

Total spent	\$315,746.60
Under / (Over) Expended	\$130,999.40

Snow Removal

Appropriation	\$190,794.00
----------------------	--------------

Paid to: Savoie & Son Landscape, Inc.	190793.33
---------------------------------------	-----------

Total spent	\$190,793.33
Under / (Over) Expended	\$0.67

HEALTH, WELFARE, AND RECREATION

General Assistance

Appropriation	\$8,000.00
----------------------	------------

Received:	NOTE ONLY		
	State of Maine (GA reimbursement)	1710.60	
	Total Appropriation		\$8,000.00
Paid to:	General Assistance requests	3421.20	
	Total spent		\$3,421.20
	Under / (Over) Expended		\$4,578.80

Recreation Committee

Appropriation	\$7,730.00
----------------------	------------

Received:	NOTE ONLY		
	State of Maine (State Park Fee)	5170.49	
	Snowmobile fees	165.50	
	Andy & Nina Roth Wells (donation for fishing derby)	50.00	
	Total Appropriation		\$7,730.00

Paid to:	<i>Get to Know Your Neighbor Party:</i>		
	Sarah's Cafe, caterer	1112.50	
	Reimburse postage, flowers, supplies and gift certificate (J Devito)	116.15	
	<i>Blessing of the Fleet:</i>		
	Bob Knowles (band)	500.00	
	Ad Wear (shirts)	95.00	
	Hawkes Greenhouse (wreath)	70.00	
	<i>Other Recreation Activities:</i>		
	Parade (food)	348.66	
	Camp Scholarships (Thibodeau, Morissette, Cholish, Wuenschel)	325.00	
	Halloween Party (supplies)	172.54	
	Ice Fishing Derby (food, supplies)	120.55	
	Ice Fishing Derby (\$\$ for supplies to Angus Crosby -- returned)	0.00	
	Ice Fishing Derby (\$\$ from Roth Wells to GCC for supplies)	50.00	
	Christmas Party (presents, food, trees)	137.89	
	Maine Red Claws (tickets)	220.00	
	Portland Sea Dogs - through Boy Scouts (tickets)	120.00	
	Meet the Candidates Night (food)	24.31	
	Bike Rodeo (helmets, locks, supplies)	251.83	
	Superbowl Party (Bracketts / Country Store)	253.69	
	Five Islands Tennis Courts Central Maine Power / Glacial Energy	129.77	
	Five Islands Tennis Courts BSN (2 steel mounted backboards)	966.86	
	Swim Program (Bath Area YMCA)	214.00	
	Transfer to Tennis Court Reserve	1000.00	
	Total spent		\$6,228.75
	Under / (Over) Expended		\$1,501.25
	Tennis Court Reserve Fund Balance @ 6/30/12	3000.00	

Richards Library

Appropriation	\$2,350.00
----------------------	------------

Paid to:	Richards Library	2350.00	
----------	------------------	---------	--

Under / (Over) Expended \$0.00

Town Social Services Donations

Appropriation \$30,230.00

Paid to: Bath Area Food Bank	600.00
Bath Area Senior Citizens	800.00
Big Brothers / Big Sisters	500.00
Coastal Trans	550.00
Elmhurst, Inc.	800.00
Family Crisis Services	100.00
Greater Bath Elder Outreach	200.00
Midcoast Maine Community Action	525.00
Patten Free Library	15861.00
Spectrum Generations	920.00
Sweetser	1224.00
Tedford Shelter	300.00
The Children's Center	350.00
Georgetown Community Center	7500.00

Total spent \$30,230.00

Under / (Over) Expended \$0.00

CEMETERIES

Appropriation \$4,631.00

Lot Sales	2400.00
Cemetery Trust Fund Usage	1326.00

Total Appropriation \$7,031.00

Paid to: Frank Piechowski (Mowing)	4206.00
Georgia Kennett (Manager)	250.00
Frank Pinkham (reimb maps of Mountainside and stake finder)	145.91
Transfer to Trust Fund (Lot sales above)	2400.00

Total spent \$7,001.91

Under / (Over) Expended \$29.09

MISCELLANEOUS

County Tax

Appropriation \$820,858.00

Paid to: Treasurer, Sagadahoc County	820858.00
--------------------------------------	-----------

Total spent \$820,858.00

Under / (Over) Expended \$0.00

Fees to Town Clerk/Tax Collector

Received \$7,043.05

Paid to: Kristen Coombs	5110.55
Catherine Collins	1380.00
Robin Doak	319.00
Elizabeth Rollins	215.25
Kathryn Cecero	18.25

Total spent \$7,043.05

Under / (Over) Expended \$0.00

Contractor Reimbursements

Received \$18,080.24

Paid to: Crooker, International Salt, Eastern Salt	18080.24
--	----------

	Total spent	\$18,080.24
	Under / (Over) Expended	\$0.00
 MacMahan Island		
	Appropriation	\$19,948.00
Paid to: Sheepsfoot Island Association	19948.00	
	Total spent	\$19,948.00
	Under / (Over) Expended	\$0.00
 Overlay		
Transferred to Undesignated Fund Balance	\$80,118.01	\$87,358.10
Tax Abatements covered by Overlay	\$7,240.09	
 Note: Designated Funds (Carry Forwards from 2011-12 to 2012-13)		
Sick / Vacation Liability (as adjusted)	\$7,690.65	
Conservation Commission (unused grant revenue)	\$0.00	
School	\$228,406.00	
Shellfish Beal Island / Holt Grants	\$3,201.49	
	Total Designated Funds	\$239,298.14
	Total Undesignated Funds	\$417,857.65

Respectfully submitted,
Mary McDonald, Treasurer



Turtle in the turtle crossing! Photo by Pam Kakalis

TOWN CLERK'S REPORT

Marriages Recorded 4

Births Recorded 6

Deaths Recorded	Claire E. Reynolds	78	July 8, 2011
	Elizabeth A. Patterson	93	July 12, 2011
	Lorraine D. Mains	70	October 8, 2011
	Angela T. Haskins	66	November 15, 2011
	Roger Pinkham	67	November 25, 2011
	Candace G. White	67	December 17, 2011
	Joan P. Tibbetts	79	January 21, 2012
	Harold J. Brown, Jr.	90	February 25, 2012
	Elizabeth (Betty) Cole	86	June 30, 2012

Dog Licenses Issued

15	Intact	@	\$11	\$	165.00	
214	Spayed/Neutered	@	6		1,284.00	
	Late Fees				261.00	
						\$ 1,710.00
	Paid to Treasurer, State of Maine				792.00	
	Retained by Town of Georgetown				691.00	
	Town Clerk Fees				227.00	
						1,710.00

Hunting and Fishing Licenses Issued

34	Hunting/Fishing Combo	@	\$44		1,496.00	
34	Fishing	@	27		918.00	
34	Hunting	@	27		918.00	
10	Migratory Waterfowl	@	7.50		75.00	
10	Spring Fall Turkey	@	22		220.00	
8	Archery	@	27		216.00	
7	Jr. Hunting	@	9		63.00	
6	Muzzleloading	@	14		84.00	
4	Over 70	@	8		32.00	
4	Second Spring Turkey	@	22		88.00	
3	Superpacks	@	202		606.00	
2	Archery, Antelared	@	34		68.00	
2	Archery, Anterless	@	14		28.00	
2	3-Day Fishing, Non-Resident	@	25		50.00	
1	Bear Permit	@	29		29.00	
1	Cayote Night Hunting	@	6		6.00	
1	Archery/Fishing Combo	@	44		44.00	
1	Fishing, Non-Resident	@	66		66.00	
1	Jr. Fishing, Non-Resident	@	18		18.00	
4	Duplicate Licenses	@	2		8.00	
3	Saltwater Registry	@	2		6.00	
						5,039.00
	Paid to Treasurer, State of Maine				4,726.50	
	Town Clerk Fees				302.25	
	Town Clerk Fees not collected				10.25	

					5,039.00
Clam Licenses Issued					
17	Commercial Resident	@	\$200	\$ 3,400.00	
2	Commercial Non-Resident	@	400	800.00	
1	Commercial Student	@	100	100.00	
94	Recreational Resident	@	15	1,410.00	
9	Recreational Non-Resident	@	30	270.00	
16	Recreational Non-Resident 7-day	@	20	320.00	
120	Recreational Non-Resident 7-day off-premise	@	20	2,400.00	
24	Complementary Resident Recreational	@	0		
					8,700.00
	Retained by Town of Georgetown			8,426.00	
	Town Clerk Fees			274.00	
					8,700.00
Moorings					
14	New Mooring Applications	@	50	700.00	
551	Mooring Fees Resident	@	15	8,969.00	
112	Mooring Fees Non-Resident/Rental	@	40	3,715.00	
45	Late Fees (doubled)			640.00	
					14,024.00
	Retained by Town of Georgetown			13,353.00	
	Town Clerk Fees			671.00	
					14,024.00
Miscellaneous Fees					
16	Marriage Licenses Issued	@	40	640.00	
	Certified copies Marriage, Birth, Death Certificates			485.80	
3	Burial Permits	@	20	60.00	
1	Business Recording	@	10	10.00	
1	Vitals Search	@	3	3.00	
					1,331.00
	Fees sent to Vital Records			153.20	
	Town Clerk Fees			1,177.80	
					1,331.00

Respectfully Submitted,
Kristen Coombs
Town Clerk

Tax Collector's Report

Supplemental FY 2008-2009

Michael and Patricia McAleenan	\$	142.20	
Ronald Pinkham		156.50	\$298.80
Supplemental Tax collected			298.80

Supplemental Bill-2009-2010

Michael and Patricia McAleenan	150.97	
Joyce Oliver	131.86	
Ronald Pinkham	166.26	449.09
Supplemental Tax Collected		449.09

Abatement-2009-2010

Brian Swanson and Liane Compagna	34.40	
Jonathan Goldstein	12.74	
Jonathan Goldstein	198.11	
Jonathan Goldstein	116.57	
Margaret Skillings	129.95	491.77

Supplemental Bill-2010-11

Louise Hudson, Trustee	1,274.00	
Michael and Patricia McAleenan	150.97	
Joyce Oliver	131.86	
Ronald Pinkham	166.26	1,723.09
Supplemental Tax Collected		1,723.09

Abatement-2010-2011

Cem and Yonca Giray	63.70	
Oreste and Marie Magliozzi, Trustees	148.42	
Michael and Rebecca Samson	712.17	
Brian Swanson and Liane Compagna	34.40	
Jonathan Goldstein	12.74	
Jonathan Goldstein	198.11	
Jonathan Goldstein	116.57	
Margaret Skillings	129.95	1,416.06

Supplemental Bills 2011-2012

David Hudson	507.30	
Joyce Oliver	146.97	654.27
Supplemental Tax Collected		146.97

Taxes 2010-2011

Uncollected, June 30, 2011	70,969.84	
Interest	1,183.54	\$72,153.38
Principal Collected	28,674.12	
Interest	1,183.54	
Liens Deposited with Town Treasurer	42,295.72	72,153.38

Taxes 2011-2012

Commitment	\$ 3,336,261.60	
Interest	6,744.63	
Abatements	5,251.16	
Supplements	654.27	3,348,911.66
Principal Collected	3,255,071.64	
Interest	6,744.63	
Abatements	5,251.16	
Uncollected, June 30, 2012	81,844.23	3,348,911.66

Abatement-2011-2012

Charles Collins	177.50	
Brian Swanson and Liane Compagna	38.34	
John Darling	4,525.54	
Jonathan Goldstein	14.20	
Jonathan Goldstein	220.81	
Jonathan Goldstein	129.93	
Margaret Skillings	144.84	5,251.16

Unpaid Taxes June 30, 2012

* Annunziata, Jeff Jr	\$	1,806.24
Bacon, Karl M		375.17
Bane, Justin E		515.99
* Barney, Nancy, Clayton and Beth		1,568.39
Bean, George A and Eva I, Estate		1,451.24
Brophy, John R, and Stephenson, Craig J, et al		21.74
* Brown Family Camps Trust		958.00
Brown, Larry W		572.26
Cholish, William J Jr and Betheny L		2,807.34
Clark, James A		2,623.35
* Conley, Mark J, Trustee		14.09
* Cousins, Dawn L, and Spear, Wanda L		308.03
Dell, Bradley		1,726.01
* Demers, Noreen, and Beucler, Christopher Trustees		11.05
* Doerfer, Jane		2,185.38
* Fessenden, Susan		1,151.27
Goodrich, Allen		1,807.66
Goodrich, Allen		26.27
Goodrich, Allen		502.68
Goodrich, Allen		350.03
Goodrich, Allen R		514.04
Gray, Vernon E, Estate		227.91
* Hollenkamp, Marsha L Revocable Trust of 2000		338.15
* Hudson, David		507.30

* Kiessling, E W	3,075.01	
* Kiessling, Edith A and Charles	111.47	
Lunt, Emma J, Heirs	176.08	
* Magliozzi, Dana J and Jennifer M	211.19	
* Mainemoss, Inc	758.99	
* Mains, Cleon W and Lorraine D	429.55	
* Mains, Cleon W and Lorraine D	645.39	
Martin, Jan D Sr and Margaret	3,078.56	
McAloney, Shannon	1,531.47	
* McDougal, David B Jr and Barbara P	57.78	
McIntyre, Kenneth	1,199.90	
Moore, Alvin M	646.10	
Moore, Alvin M	796.62	
* Moore, Bradford L and Heidi A	1,511.59	
* Moulton, Keith, and Moye-Moulton, Sara	744.08	
Nelson, Arthur III	1,778.55	
Nichols, Martha S, Estate	771.06	
* Norris, Matthew Robert	5.75	
O'Donnell, Heidi	2,169.76	
* Pachowsky, Sam and Minna A	5,511.02	
Perry, Roger W and Sara E	1,755.12	
* Peters, Peters, and Peters	2,107.86	
* Plummer, Christine E	19.47	
Plummer, Robert Q and Susan Spencer	458.66	
* Plummer, William III, Trust	5,359.79	
* Plummer, William F IV and Linda S	1,392.31	
* Reynolds, Todd and Carol	595.69	
* Rickley, George R, Trustee	1,983.03	
Rist, Harold D Jr and Summer	1,329.83	
Rist, Summer D and Harold D Jr	570.84	
Robinhood Free Meetinghouse, Ltd	570.84	
Robinhood Free Meetinghouse, Ltd	2,177.57	
S D Family Trust	609.89	
Savoie, Dale A	2,006.46	
Savoie, Dale A	513.33	
* Schneider, John Paul	411.80	
* Schwarz, Stephen G, and Barthiaume, Denise R	6.16	
Shapiro, Marjorie, and White, Michael	1,629.63	
* Simard, Deborah L and Roland F	1,251.02	
Stavish, Mark	1,231.85	
* Tibbetts, Arthur E and Joan P	2,126.45	
* Tibbetts, Arthur E and Joan P	610.60	
* Tibbetts, Arthur E and Joan P	561.61	
White, Timothy R and Michelle L	1,352.55	
Wilton, John P	252.05	
Wilton, John P	3,380.31	\$81,844.23
* Paid before going to lien		

Fees Collected

Certified Mail Fees	452.79	
Lien Fees	195.00	647.79
Retained by Tax Collector	195.00	
Paid to Town Treasurer	452.79	647.79

Excise Taxes Collected

Auto Excise Taxes	180,527.11	
Boat Excise Taxes	11,120.60	191,647.71
Paid to Town Treasurer		191,647.71

Registration Agent Fees Collected

ATV Agent Registration Fees	23.00	
Boat Agent Registration Fees	515.00	
Snowmobile Agent Registration Fees	11.00	
Vehicle Agent Registration Fees	3,757.00	4,306.00
Retained by IF&W Agent and Motor Vehicles Agent		4,306.00

Respectfully Submitted,
Kristen Coombs
Tax Collector



Fresh shrimp in Five Islands

TREASURER'S REPORT

Bath Savings (checking) beginning balance July 1, 2011

\$42,187.84

Received from the Tax Collector, Town of Georgetown

General Property Taxes	\$3,283,091.49
Supplemental taxes	3,125.15
Tax interest	7,910.35
Tax Liens (all years)	32,044.52
Lien interest	3,634.87
Lien fees	1,174.10
Town Clerk/Tax Collector fees	7,043.05
Automobile excise taxes	180,527.11
Boat excise taxes	11,120.60
Clam licenses	8,426.00
Dog licenses	453.00
Dog Late Fees	127.00
Mooring fees	13,353.00
Mailing fees - Harbor Committee	137.25
Over / Under payments	41.40

\$3,552,208.89

Received from the Treasurer, State of Maine

Municipal Revenue Sharing	27,089.56
Education Subsidies	32,951.56
State Park Fee Sharing	5,170.49
Reimbursement for Solid Waste Permit (TR)	117.00
Local Road Assistance	33,600.00
Snowmobile Registration	165.50
General Assistance Reimbursement	1,710.60
Property Tax Relief	8,982.00
Tree Growth	1,003.95
Veterans Exemption	618.00

\$111,408.66

Miscellaneous Receipts

Tuition revenues	46,574.00
Miscellaneous school revenues (loan for boiler)	50,000.00
Miscellaneous school revenues (special ed tuition revenue o/p)	34,388.00
TOPMB (wharf and other rents (ROW))	43,066.65
TOPMB (additional security deposit)	1,833.33
TOPMB (commercial /skiff user fees)	5,960.00
TOPMB (recreational user fees)	1,500.00
Contractor reimbursements	18,080.24
Building permit fees	7,085.67
Plumbing fees	7,360.00

	Septic Surcharge fees	\$240.00	
	Floodplain Permits	175.00	
	Insurance reimbursement	3,261.00	
	Cemetery Trust fund usage	1,326.00	
	Cemetery lot sales	2,400.00	
	Map sales	35.00	
	Copier revenues	236.06	
	Liquor Ad Reimbursements	196.03	
	Dog at Large fees	195.00	
	Wanda Haddock legal fees and penalty (TR)	66,102.00	
	Maine Public Retirement System (close out of old account)	49,439.84	
	Miscellaneous revenue / NSF fees (TR)	80.00	
	Nature Conservancy (in lieu of taxes) (TR)	30.00	
	Nina and Andy Roth-Wells (donation for fishing derby TR)	50.00	
	Faxes / Copies (TR)	60.00	
	Tax Anticipation Note	400,000.00	
			\$739,673.82
Total Cash Receipts			\$4,403,291.37
Total cash receipts		4,403,291.37	
Interest earned		8,940.88	
	Total receipts		\$4,412,232.25
Disbursements			
Check disbursements		3,796,695.16	
Transfers In/Out		548,211.44	
Bank charges		764.97	
	Total disbursements		\$4,345,671.57
Checking account closing balance as of June 30, 2012			\$108,748.52
Interest totals as of June 30, 2012			
	Cemetery Trust fund interest	\$533.77	
	All other bank & CD interest	8,940.88	
Total funds invested as of June 30, 2012			
	Cemetery Trust fund (Savings Bank of ME)	68,001.23	
	General funds (Savings Bank of ME)	189,245.40	
	General funds (Bath Savings)	285,819.37	
	General funds (First Federal Savings)	250,490.47	
	General funds (Northeast Bank)	275,569.23	
Fund balances as of June 30, 2012			
	Undesignated Fund Balance	417,857.65	
	Designated Fund Balance	239,298.14	

Other Receivables Outstanding as of June 30, 2012

Prepaid Expenses (school insurance)	\$ 24,168.00		
State of Maine (Bal of 11-12 Homestead Reimb)	1,781.00		
Provident Service Corp (o/p of tuition)	34,388.00		
Due from Other Funds (school)	10,072.00		
Total Other Receivables	70,409.00		
2008 - 2009 Tax Liens unpaid as of June 30, 2012	Lien Amount	Fees / Charges	
Moore, Alvin	683.40	34.54	
Total Amount Due for 2008 - 2009 Tax Liens (Acq 11)			\$717.94
2009 - 2010 Tax Liens unpaid as of June 30, 2012	Lien Amount	Fees / Charges	
Moore, Alvin	575.85	34.54	
Moore, Alvin	714.71	34.54	
Rist, Harold & Summer	512.15	34.54	
Totals	1,802.71	103.62	
Total Amount Due for 2009 - 2010 Tax Liens (Acq 12)			\$1,906.33
2010 - 2011 Tax Liens unpaid as of June 30, 2012	Lien Amount	Fees / Charges	
Bean, George & Eva, Estate	1,302.03	34.59	
Cholish, William & Betheny	2,518.70	45.77	
Dell, Bradley	1,548.55	34.59	
Goodrich, Allen	1,621.80	34.59	
Goodrich, Allen	23.57	34.59	
Goodrich, Allen	451.00	34.59	
Goodrich, Allen	314.04	34.59	
Goodrich, Allen	461.19	34.59	
Mains, Cleon & Lorraine	385.39	34.59	
McAloney, Shannon	1,374.01	40.18	
McIntrye, Kenneth	1,074.68	40.18	
Moore, Alvin	589.86	34.59	
Moore, Alvin	714.71	34.59	
Nelson, Arthur III	1,595.69	34.59	
Nichols, Martha, Estate	694.33	40.18	
O'Donnell, Heidi	1,946.67	34.59	
Perry, Roger & Sara	200.57	-	
Plummer, Robert & Susan	411.50	40.18	
Rist, Harold & Summer	1,227.50	40.18	
Rist, Harold & Summer	512.15	34.59	
Savoie, Dale	1,800.16	40.18	
Tibbetts, Arthur & Joan	1,563.11	-	
Tibbetts, Arthur & Joan	547.82	34.59	
Wilton, John	1,320.31	-	
Totals	24,199.34	771.11	
Total Amount Due for 2010 - 2011 Tax Liens (Acq 13)			\$24,970.45

Reserve Fund Balances

Property Assessing	\$ 75,000.00
Emergency Vehicle Reserve	82,032.36
Five Islands Fire Station Reserve	12,000.00
Harbor Emergency Reserve	16,473.00
Wharf Reserve	8,768.00
Parking Lot Reserve	4,634.00
Todd's Landing Reserve	3,150.00
Shellfish Conservation Reserve	8,498.63
SWC Equipment Reserve	36,000.00
Town Office Equipment Reserve	4,464.81
Town Office Maintenance and Repair Reserve	9,035.48
First Baptist Church Reserve	25,340.50
Water Access Reserve	11,000.00
Generator Evaluation Reserve Fund	0.00
Five Islands Tennis Court Reserve	3,000.00
School Facilities Reserve	42,094.73
Total Reserve Fund Balances as of June 30, 2012	\$ 341,491.51

Respectfully submitted,

Mary McDonald
Treasurer

TOWN MEETING MINUTES JUNE 12, 2012

The Town Meeting was called to order on June 12 at 7:50 AM by the Town Clerk who then read the Greeting and turned to Article 1.

Art. 1. Andrew Roth-Wells was elected Moderator to preside at said meeting with 6 votes. Following his swearing in, the Moderator appointed Claudia Hayward as Deputy Moderator to preside over the Municipal Election in his absence.

Art. 2. Kristen Coombs was elected Town Clerk with 191 votes for a term ending at the closing of the Town books June 30, 2013, with Diann Longstreet receiving 71 votes and Judith Duke receiving 16 votes. Others receiving votes were Robin Doak 151, Claudia Hayward 1, and Colby Coombs 1.

Art. 3. Dolores Pinette was elected Selectman with 226 votes for a term ending at the 2015 Annual Town Meeting, with Charlie Collins receiving 204 votes. Don Cowing also received 1.

Art. 4. Mary McDonald was elected Treasurer with 417 votes for a term ending at the closing of the Town books June 30, 2013. Others receiving votes were Robin Doak 2 and Colby Coombs 1.

Art. 5. Kristen Coombs was elected Tax Collector with 183 votes for a term ending at the closing of the Town books on June 30, 2013, with Diane Longstreet receiving 81 votes and Judith Duke receiving 21 votes. Others receiving votes were Robin Doak 141, Claudia Hayward 1, and Colby Coombs 1.

Art. 6. Dale Savoie was elected Road Commissioner for a term ending at the 2013 Annual Town Meeting with 339 votes. Others receiving votes were Charlie Collins 18, Stan Burns 2, Don Wilson 2, and 1 vote each for Kristen Coombs, David Leveille, Colby Coombs, and Mark French.

Art. 7. Nina Roth-Wells was elected a member of the School Committee, with 391 votes, for a term ending at the 2015 Annual Town Meeting. Also receiving 1 vote each were George Browning, Colby Coombs, Wendy Keith-Hardy, John Holt, and Bill Plummer.

Art. 8. Mark Donovan was elected a member of the Town-Owned Property Management Board with 221 votes for a term ending at the 2015 Annual Town Meeting, with Bronwen Tudor receiving 180 votes. Also receiving 1 vote each were George Browning, Colby Coombs, Frank Pinkham, and Glenn Plummer.

Art. 9. Franklin Pinkham was elected a Cemetery District Trustee with 400 votes for a term ending at the 2015 Annual Town Meeting. John Holt and Colby Coombs each received 1 vote.

Following the counting of the votes, the Deputy Moderator announced the election results at 12:30 am and then recessed Town Meeting until 9:00 AM on Saturday, June 16, 2012.

Town Meeting was reconvened at 9:05 AM on June 16, 2012 by Moderator Andy Roth-Wells. He welcomed participants, reviewed the rules governing the meeting, and asked that the newly-elected Town officials remain to be sworn in at the end of the Meeting. He then called for any community announcements.

Larry Mann reminded people that the Fire Department auction would be held July 1.

Bill Plummer mentioned the July 4 Parade and the Blessing of the Fleet to take place the Sunday after.

The Moderator then read the results of the State Primary and the Municipal elections and thanked people who ran for office. He then turned to the remaining Warrant Articles.

Art. 10. The Town voted to adopt the following: (A) in regard to collection of taxes: Taxes shall become due and payable sixty days from the date printed on the bill, and interest at the rate of seven percent per annum will be charged on all accounts not paid by the due date; and (B) in regard to abatement of taxes: Interest at the rate of three percent per annum will be applied to all accounts from the date the taxes were paid until the overpayment is repaid.

Art. 11. The Town voted to authorize the Treasurer, with the consent of the Selectmen, to procure a temporary loan or loans in anticipation of taxes for the purpose of paying obligations of the Town, such loan or loans to be paid during the municipal year out of money raised by taxes during that municipal year.

Art. 12. The Town voted to authorize the Selectmen, on behalf of the Town, to sell and dispose of any real estate acquired by the Town for non-payment of taxes on such terms as they deem advisable and to execute quitclaim deeds on the same.

Art. 13. The Town voted to authorize the municipal officers to dispose of Town-owned personal property with a value of \$2000 or less under such terms and conditions as they deem advisable.

Art. 14. The Town voted to authorize the expenditure, with the specific approval of the Selectmen, of such funds as various Town bodies may receive from government or private grants or donations or similar block-funding gifts in addition to their approved, budgeted expenses, provided that funding does not trigger the expenditure of additional local funds not previously appropriated by the voters.

Art. 15. The Town voted to authorize the municipal Treasurer, upon direction from the Board of Selectmen, to waive the foreclosure of a Tax Lien Mortgage by recording a Waiver of Foreclosure in the Registry of Deeds in which the Tax Lien Certificate is recorded, prior to the right of redemption expiring, pursuant to 36 MRSA § 944.

NEW ORDINANCE

Art. 16. The Town voted to enact the Ordinance entitled "Ordinance Exempting Eligible Active Duty Military Personnel from Vehicle Excise Tax for the Town of Georgetown, Maine".

AMENDED ORDINANCES

Art. 17. The Town voted to approve amendments to the Building Permit Ordinance for the Town of Georgetown, Maine.

Art. 18. The Town voted to approve amendments to the Planning Board Ordinance for the Town of Georgetown, Maine.

Art. 19. The Town voted to approve amendments to the Shoreland Zoning Ordinance for the Town of Georgetown, Maine, ensuring congruity with the Building Permit Ordinance.

Art. 20. The Town voted to approve amendments to the Waterways and Harbors Ordinance for the Town of Georgetown, Maine.

GENERAL GOVERNMENT

Art. 21. The Town voted to authorize the expenditure of funds to pay the following Town officers' salaries for the period from July 1, 2012 to June 30, 2013, hereafter designated as the fiscal year 2012-13, and to appropriate the Town funds required:

First Selectman	\$ 3,500
Second Selectman	3,000
Third Selectman	3,000
Assistant to the Selectmen	27,238
Bookkeeper	15,054
Deputy Town Clerk/Tax Collector	7,904
Deputy Treasurer	500
Registrar of Voters	150
Tax Collector	12,528
Town Clerk	4,168
Town Clerk/Deputy Town Clerk fees	6,000
Town-Owned Property Management Board	1,200
Treasurer	4,000
Emergency Management Director	250
Vacation and sick pay annual	2,324
Vacation and sick pay fund	<u>8,924</u>
	\$ 99,740

Art. 22. The Town voted to authorize paying the following administrative expenses for the fiscal year 2012-13 and to appropriate the Town funds required:

Board of Appeals	\$ 1,050
Conservation Commission	1,198
Election expense	1,400
First Church Georgetown Center maintenance	2,500
First Church Georgetown Center reserve (current balance \$25,340)	2,000
Insurance—property and liability	22,000
Insurance—workers' compensation	5,160
Interest on Tax Anticipation Note	500
Maine Municipal Association	1,700
Maine Revised Statutes Annotated	650
Miscellaneous Town expenses	300
Planning Board	600
Professional dues	200
Property assessing	8,000
Property assessing reserve (current balance \$75,000)	10,000
Property mapping update	1,650
Reverse 911	750

Selectmen's contingency	4,000
Social Security—Town share	14,891
Street lights	2,800
Street signs	200
Tax collection expense	2,500
Town Audit	8,000
Town Counsel	10,000
Town Office equipment reserve (current balance \$4,465)	1,000
Town Office expense	23,075
Town Office repair/maintenance reserve (current balance \$9,035)	3,000
Town Report	2,000
Unemployment compensation—Town share	50
Water access reserve (current balance \$11,000)	<u>1,000</u>
	\$ 132,174

TOWN-OWNED PROPERTY MANAGEMENT BOARD

Art. 23. The Town voted to authorize the Selectmen and the Town-Owned Property Management Board to solicit and accept donations for wharf repairs and improvements.

Art. 24. The Town voted to authorize paying the following property management expenses for the fiscal year 2012-13 and to appropriate the Town funds required:

Operating expenses	
Contingency	\$ 2,000
General operations	
Engineering Studies	600
Float launch, haul, and store	3,500
Miscellaneous (paint, dumpster, etc)	500
Ordinance Enforcement	600
Postage	100
Printing and advertising	1,000
Signage	350
Submerged Land Lease	150
Utilities	1,000
Maintenance and repair	
Buildings	
Ice Cream / Bait building	2,500
Lobster Pound	1,500
Love Nest Snack Bar	1,500
Floats	
Commercial	1,000
Recreational	1,500
Hoist service	2,500
Mowing	800
Todd's Landing ramp repair	1,200
Wharf Structural maint/repair	1,000
Miscellaneous maintenance	1,000
Capital expenses	
Building improvements	
Ice Cream / Bait	0
Lobster Pound	5,000
Love Nest Snack Bar	5,000
Surveying	0
Wharf structural improvements	0
Miscellaneous capital expenses	1,000
Parking lot improvements reserve (current balance \$4,634)	0
Todd's Landing improvements reserve (current balance \$3,150)	0
Wharf rebuilding reserve (current balance \$8,768)	<u>\$20,000</u>
	\$ 55,300

Art. 25. The Town voted to authorize the Selectmen and the Town-Owned Property Management Board to assess and collect repair costs from anyone whose vessel damages the Town Wharf at Five Islands.

GEORGETOWN COMMON SCHOOLS

Education expenditure articles for the fiscal year 2012-13

Art. 26. The Town authorized the School Committee to expend \$1,089,217 for Regular Instruction.

Art. 27. The Town authorized the School Committee to expend \$322,516 for Special Education.

Art. 28. The Town authorized the School Committee to expend \$4,045 for Other Instruction.

Art. 29. The Town authorized the School Committee to expend \$145,800 for Student and Staff Support.

Art. 30. The Town authorized the School Committee to expend \$56,576 for System Administration.

Art. 31. The Town authorized the School Committee to expend \$146,274 for School Administration.

Art. 32. The Town authorized the School Committee to expend \$110,917 for Transportation and Buses.

Art. 33. The Town authorized the School Committee to expend \$169,306 for Facilities Maintenance.

Art. 34. The Town authorized the School Committee to expend \$10,000 for Debt Service and Other Commitments.

Art. 35. The Town authorized the School Committee to expend \$30,675 for All Other Expenditures.

Art. 36. The Town authorized the School Committee to expend \$2,085,326 for the fiscal year beginning July 1, 2012 and ending June 30, 2013 from the Town's contribution to the total cost of funding public education from pre-kindergarten to grade 12 as described in the Essential Programs and Services Funding Act (EPS), additional local funds for school purposes under 20-A MRSA § 15690, unexpended balances, tuition receipts, State subsidy, and other receipts for the support of schools.

Art. 37. In addition to amounts approved in the preceding articles, the Town authorized the school committee to expend such other sums as may be received from Federal or State grants or programs or other sources during the fiscal year for school purposes, provided that such grants, programs, or other sources do not require the expenditure of other funds not previously appropriated.

Education revenue articles for the fiscal year 2012-13

Art. 38. The Town appropriated \$1,255,505.88 for the total cost of funding public education from Pre-kindergarten to grade 12 as described in the Essential Programs and Services Funding Act (the State recommends \$1,311,413.29) and raised that sum as the local contribution in accordance with 20-A MRSA § 15688.

The local contribution is the minimum amount the Town must raise under State Law in order to receive the full amount of State dollars.

Art. 39. The Town raised and appropriated \$578,018.12 in additional local funds, which exceeds the State Essential Programs and Services funding model by \$514,800.04 as required to fund the budget recommended by the School Committee.

YES 67

NO 12

The vote on this article was by written ballot under State law.

The additional local funds are those over and above the Town's local contribution that recommended by

the School Committee as needed to support educational programs Georgetown voters have long endorsed and that are not fully funded by the State Essential Programs and Services model for fiscal year 2012-13.

Education reserve fund article for the fiscal year 2012-13

Art. 40. The Town raised and appropriated \$7500 for the capital reserve fund for renovations to the Georgetown Central School, to be expended on recommendation of the School Committee and approval by a majority vote of the Selectmen (current balance \$42,095)

PUBLIC SAFETY

Art. 41. The Town voted to authorize the Selectmen and the officers and directors of the Georgetown Volunteer Fire Department Inc to solicit and accept donations, grants, and reimbursement claims, and to transfer the funds thus raised to the Georgetown Volunteer Fire Department.

Art. 42. The Town voted to authorize the Selectmen to extend and continue the present contract with the Sagadahoc County Fire Association for mutual emergency assistance.

Art. 43. The Town voted to authorize paying the following protection expenses for the fiscal year 2012-13 and to appropriate the Town and grant funds required:

Animal Control Officer	\$ 1,312
Coastal Humane Society	1,345
Code Enforcement Officer/Local Plumbing Inspector	
Stipend	2,500
Mileage	1,500
ACEO Stipend	500
Share of building permits and floodplain permits	3,200
Training	400
Plumbing Inspector's share of plumbing permit fees	3,900
State share of plumbing permit fees	1,300
Fire Department administration	1,500
Fire Department advanced life support	8,500
Fire Department ambulance and fire salaries	16,000
Fire Department Firefighter 1 instructor	1,000
Fire Department Officer's stipend	3,150
Fire Department training / maint stipend	11,000
Fire Department vehicle inspection	2,500
Fire Department emergency vehicle reserve (current balance \$82,032)	25,500
Fire Department Five Islands fire house maintenance	1,000
Fire Department Five Islands fire house reserve fund (current balance \$12,000)	1,000
Harbormaster and moorings	8,750
Harbor emergency reserve (current balance \$16,473)	4,000
Shellfish Conservation Committee	<u>15,600</u>
	\$ 115,457

SANITATION

Art. 44. The Town voted to authorize paying the following solid waste disposal expenses for the fiscal year 2012-13 and to appropriate the Town funds required:

Capital improvements	\$ 3,000
Capital equipment replacement reserve (current balance \$36,000)	2,000
Contingency	2,000
General operations	2,500
Licensing Fees	400
Phone / Utilities	1,000
Safety Equipment	500

Sick / Vacation Time	2,395
Station Attendants	38,000
Training	200
Household hazardous waste disposal	2,000
Maintenance and repairs	5,000
Recycling removal	4,400
Solid waste removal	90,000
Universal hazardous waste disposal	<u>200</u>
	\$ 153,595

HIGHWAYS AND BRIDGES

Art. 45. The Town voted to authorize paying the following road expenses for the fiscal year 2012-13 and to appropriate the Town funds required:

Education and training	\$ 350
Road maintenance	
Culverts and ditching	18,000
General incidentals	10,000
Line painting; grading	13,500
Patching and sealing	30,000
Tree trimming; mowing; signs	8,500
Road paving	23,000
Road paving loan	<u>354,896</u>
	\$ 458,246

Art. 46. The Town voted to authorize spending \$201,199 for snow removal for the fiscal year 2012-13 and to appropriate the Town funds required.

RECREATION, HEALTH, AND HUMAN SERVICES

Art. 47. The Town voted to authorize paying the following local service expenses for the fiscal year 2012-13 and to appropriate the Town funds required:

General assistance	\$ 8,000
Georgetown Community Center	7,500
Recreation Committee	7,730
Richards Library	<u>2,350</u>
	\$ 25,580

Art. 48. The Town voted to authorize paying the following regional service expenses for the fiscal year 2012-13 and to appropriate the Town funds required:

Bath Area Food Bank	\$ 600
Bath Area Senior Citizens	800
Big Brothers / Big Sisters	550
The Children's Center	0
Coastal Transportation	550
Elmhurst Inc	800
Family Crisis Services	100
Greater Bath Elder Outreach Network	300
Midcoast Maine Community Action	525
Patten Free Library	16,689
Spectrum Generations (Central Maine Area Agency on Aging)	400
Sweetser	1,224
Tedford Housing	<u>350</u>
	\$ 22,888

Note: The \$16,689 for the Patten Free Library is based on our 2010 population of 1,042 multiplied by a per capita rate of \$16.02. If the Bath City Council approves a lower per capita

rate, the Selectmen are authorized to recalculate the amount to be expended using that lower per capita rate.

Art. 49. The Town voted to authorize paying \$5,000 requested from Fields for Our Future for the fiscal year 2012-13 and to appropriate the Town funds required.

CEMETERY MAINTENANCE

Art. 50. The Town voted to authorize paying for the following cemetery expenses for the fiscal year 2012-13 and to appropriate the Town funds required:

Cemetery manager	250
Maintenance and repair	
Flags and plaques	0
Mowing, tree and brush trimming	4,206
Capital Expense (boundary fence)	<u>3,375</u>
	\$ 7,831

UNCLASSIFIED

Art. 51. The Town voted to authorize paying \$21,655 for MacMahan Island for the fiscal year 2012-13 as authorized by law and to appropriate the Town funds required. This amount is a direct obligation of the Town. Last year's amount was \$19,948.

Art. 52. The Town voted to authorize paying a sum now estimated at \$856,688 to pay tax to Sagadahoc County and to appropriate the Town funds required. This amount is a direct obligation of the Town. Last year's actual amount was \$820,858.

Art. 53. The Town voted to appropriate a sum not to exceed \$375,000 from undesignated fund balance to reduce the annual tax commitment.

Art. 54. The Town voted to bring forward the mandated actual unexpended balance in the Common School Funds account. The unexpended balance as of May 17, 2012 is \$130,000.

Art. 55. This article was to see if the Town would vote to increase the property tax levy limit of \$656,361, set for the Town by the State, in the event the municipal budget approved at Town Meeting resulted in a tax commitment greater than that property tax levy limit. Mary McDonald recommended withdrawing Article 55. A motion to withdraw the article was seconded, and the Town then voted to withdraw Article 55.

Following the swearing in of those elected by Tuesday's balloting, the meeting adjourned at 10:35 AM.

Respectfully submitted,
Kristen Coombs
Town Clerk

BOARD AND COMMITTEE REPORTS 2011-12

BOARD OF APPEALS

The Board of Appeals met five times during the year. We received one application for an appeal. We were unable to accept this application because we did not have jurisdiction over the matter. The other four meetings were for administrative matters, primarily election of officers, forming a budget, and reviewing ordinances.

Respectfully Submitted,
Kate MacKay
Chair

CEMETERY DISTRICT TRUSTEES REPORT

Dear Friends,

We feel fortunate indeed to have Frank Piechowski maintaining our island cemeteries. Frank has not increased his bid for several years and we are grateful for all he does to keep our cemeteries looking beautiful. He says he feels it is his contribution to Georgetown and it is greatly appreciated.

The second phase of our fence project at Mountainside was completed in August. We plan to complete the next two phases within the next five years.

Island Surveys will be doing an updated survey of Mountainside as soon as the snow leaves us. We have had great difficulty locating lot markers as most have been driven down into the ground over the years.

We are currently updating the cemetery ordinance. We hope to have the project completed by town meeting.

Please note it is a state law that all flags must be removed by September 30th and cannot be put on until May 1st.

Again, we ask everyone to notify the Town Office or a Cemetery District Trustee when burying a loved one in any of our cemeteries.

Please feel free to contact any of the trustees if you have questions or concerns.

Respectfully submitted,
Georgia Kennett
Chair



Mountainside Cemetery

Angela Mead

GEORGETOWN CONSERVATION COMMISSION

The Conservation Commission had a busy and productive year in 2011-2012, meeting our mission to care for and maintain Georgetown's open spaces and to provide leadership in the development, use, and conservation of the town's natural resources.

In September, the Commission coordinated Georgetown's participation in the annual **International Coastal Cleanup** weekend to keep Georgetown's beaches, marshes, and shorelines free of debris. Also in the fall, the Commission launched a Water Quality Assessment Project with the University of New Hampshire. UNH students sampled selected Georgetown wells for salt-water intrusion and septic contamination over the winter and reported findings at a community meeting in May. In October, the Commission hosted a first annual community Harvest Potluck supper of locally grown, caught, shot, or foraged food, to celebrate eating locally for island sustainability. In collaboration with the Georgetown Central School, the Commission developed a Turtle Awareness Project in the spring. Students and community members worked together on a project about turtles and their tendency to cross our roads to lay eggs. The Commission posted "Caution – Turtle Crossing" signs made by the students along several island roads. The Commission hosted an island sustainability community forum about local farming in May. We continue to monitor and maintain town-owned conservation lands: the Ipcar Natural Preserve in Five Islands, and the Round the Cove Walking Trail in Georgetown Center, and publish and distribute a map and guide to Georgetown's most popular walking and hiking trails on conservation lands.

Respectfully Submitted,
Susie Westly Wren
Chair

FINANCIAL ADVISORY COMMITTEE

Voters at the June 16, 2012 Town Meeting approved a Town Budget totaling \$4,273,179 for the upcoming fiscal year, an increase of \$42,712 or 1.0% from the previous year. The Municipal Budget showed a decrease of \$3,126 or 0.2% to \$1,298,665. Although the Town Budget only reflected a 0.2% decrease from the previous year, the amount needed to be raised by property taxes decreased by \$99,761 or 15.5%. The decrease was primarily due to use of \$375,000 from the town undesignated fund balance. Final figures on the county taxes reflected an increase of \$35,830. The FAC appreciates the work of all the boards and committees to keep the expenses down and maximize the use of their funds.

With the resignation this year of long time member Jack Swift, the FAC expresses sincere thanks to Jack for his expertise, and many years of service. We welcome new FAC members Kate MacKay and Patty Kimball.

Respectfully submitted,
Richard DeVito
Chair

HARBOR COMMITTEE

The Harbor Committee is glad to report that there were no significant problems or emergency issues during the fiscal year 2011-12. The committee continues to update and expand the town's list of mooring permits to include contact and boat information. This is an ongoing effort and is intended to aid the harbormaster in contacting boat owners during potential emergency situations. The list is also being optimized into useable computer format.

Numbering of mooring floats and removal of unused and unregistered moorings continues to be a priority.

The committee established, and the town approved, a budget for fiscal year 2012-13 of \$12,675, which is slightly below 2011-12 and included the addition of \$4,000 to the harbor management reserve fund.

Two new speed buoys were approved for purchase to replace older, damaged buoys.

With the help of courtesy reminder letters to holders of mooring permits, collection of annual mooring permit fees went fairly smoothly.

It is the objective of the Harbor Committee to promote continued safe boating in the waters of Georgetown.

Respectfully submitted,
David Moyes
Chair

PLANNING BOARD

The Planning Board issued 26 permits for new or improved principal structures or new or replaced piers during the fiscal year. This compares with 21 such permits issued in the preceding fiscal year. The Planning Board prepared revisions to three ordinances for consideration at the annual Town Meeting. The three revised ordinances were accepted by the Town. For the Planning Board Ordinance, we proposed changes to the provisions governing bias and conflict of interest and those relating to eligibility for membership on the Board. Of most note, we added a requirement that one had to be a resident of the Town to serve on the Planning Board. For the Shoreland Zoning and Building Permit Ordinances, we added provisions defining hoop garages and storage containers and requiring permits for hoop garages above a certain size. We also made changes to the schedule of fees for building permits. Finally we adopted a revised set of Bylaws governing the conduct of our meetings and made changes to the Building Permit Application Form to require more information from the applicant.

The Planning Board normally meets on the first and third Wednesdays of each month at 7 PM in the Town Office. Our meetings are open to the public and we invite anyone interested to attend.

Respectfully submitted,
Rick Freeman
Chair



Fish Derby at Don's Pond

Amy Lang



Blessing of the Fleet

Angela Mead

RECREATION COMMITTEE

Your Recreation Committee continues to offer many year-round programs and events for all Georgetown residents, its students and families. We offer swim lessons for Georgetown School students through the Bath YMCA and summer camp scholarships. The Committee also works with other town organizations to offer additional recreational activities.

We continue to help the school and Leadership Club with the Bike Safety Rally, for example and co-sponsor activities with the Community Center. These include the Fourth of July Parade and the children's Halloween and Christmas parties.

The Committee presents 'The Blessing of the Fleet' in July. This exciting summer event celebrates our island heritage and includes live music, a boat parade, and activities like the popular lobster crate race and the grease pole challenge. And, it continues to get bigger and better, thanks to all the great community involvement. Pastor Barry Moore officiates the 'Blessing'.

The annual family fishing day has caught on and we are reeling in the fun. The Recreation Committee provides hot chocolate and hot dogs during this fun-filled day. The event is held in February at Don's Pond (Middle Dyke Farm) on the Bay Point Road during the state's free fishing weekend. All gear is provided for the kids and prizes are awarded. Once again the pond was stocked with brook and rainbow trout, but this year only Bass were caught. And, thanks to the creators of this event all participating kids receive a "goodie" bag.

In addition, the Recreation Committee maintains the tennis courts at Five Islands with a reserve fund for maintenance and future improvements. We continue to offer free tickets to year-round sports events like the Seadogs Baseball and Red Claws Basketball. We also present 'Meet the Candidates Night' and the annual 'Lighting of the Christmas Tree' at the Five Island Wharf. It was a bitter cold night at this year's tree lighting ceremony but residents and families still came out for this traditional event to enjoy the camaraderie, hot chocolate and cookies.

The annual 'Get To Know Your Neighbor Party' is held in March at the Community Center where the Outstanding Citizen Award is presented. New residents are encouraged to attend this free event, as this is a great opportunity to meet new neighbors and catch up with old friends. Last year's award winner Jeanne McGowan presented the 2012 Outstanding Citizen Award to a surprised Bob Trabona. Bob has served on the Fire Department and as our Code Enforcement Officer. He is always there to lend a helping hand with the auction, the Working League Fair, and the Celebration of the Arts events, for example. His willingness to go above and beyond to help his community has truly made him an "outstanding" citizen.

Thank you all for a very successful year. Our committee now has a number of fun, new energetic members with a variety of talents who work hard and bring exciting ideas to the organization.

Respectively submitted,
 Lisa Reece
 Chair

SHELLFISH CONSERVATION COMMITTEE

For spring conservation we harvested seed clams from Halls Bay and transplanted them in Harmon Harbor and part of Robinhood Cove. Next year the committee has decided to do a more rigorous seed program. We would like to use money from our leftover Beal Island and Holt grants to purchase seed clams from the hatchery to transplant and net over in Sagadahoc Bay, Heal Eddy and Todd's Bay. This has worked well in the past as we notice a decline or gap in seed clams coming along in these three areas that we harvest.

The committee and DMR are conducting shoreline surveys to look for suspect septic systems around the Knubble and outer portions of Robinhood Cove for possible openings in the future.

DMR will continue to monitor the shoreline through sanitary surveys. The committee appreciates the work done by KELT through educational programs and media resources to educate people on how important it is for residents with shoreline property to maintain their septic systems. Maintaining your shoreline septic system helps keep the flats open and our resource healthy. We encourage all residents to inspect and maintain their systems.

We are currently looking for new members who would have an interest in this local industry and our conservation efforts. If you might be interested, please contact a member or Selectman or join us at our next monthly meeting.

Respectfully submitted,
Chad Campbell
Chair

SOLID WASTE COMMITTEE

The Transfer Station continues to be busy and operate smoothly thanks to our reliable attendants Jim Coombs, Larry Mullins, and John O'Leary who is a part time attendant. Our thanks also to Alison Freeman who fills in when needed.

The Solid Waste Committee and the Town would like to thank Mark French for his 15 years of service at the Transfer Station. Mark retired in the fall of 2012, and he will be missed. The Committee wishes him well.

We would also like to thank Bill Husson for all the times he has filled in at the TS. Bill has also retired.

A storage container was added to the TS and a snow blower was purchased to help keep the smaller areas of the Transfer Station open and accessible. Some of the containers have been repaired and all have been painted which will help to extend their life.

As many of you may have read in the Tide, managing the Transfer Station not only involves receiving our trash, but all the electronics and universal waste materials that are brought in must be accounted for and mercury switches must be removed. Proper disposal of such items as fluorescent lights have to be recorded. There are forms that must be completed and turned in to the recyclers when they come to pick up these materials. Management of the Transfer Station has become a much more involved operation than it was years ago and we are thankful we have attendants who make sure we are operating within the State and Federal regulations.

The bulky container is open for use on Wednesdays as well as Saturday and Sunday. The 1-7 plastics bins continue to be filled up much of the time, which means this plastic does not go into a land fill elsewhere.

In the last year 183 tons went into the bulky waste, 344 tons in the compactor, and we recycled 122 tons.

Georgetown continues to take part in the household hazardous waste collection, which happens twice a year, once in Bath and once in Brunswick. These collections allow Georgetowners to dispose of waste that is hazardous to land, air, and water.

A huge thank you goes out to the volunteers who keep the Mall accessible and organized. They are a terrific help to Jim and Larry.

The Committee is looking forward to another great year with a lot of recycling and disposal of our trash in a healthy and responsible manner. Thank you all for doing your part in keeping the Transfer Station operating smoothly.

Respectfully submitted,
Sharon Trabona,
Chair

TOWN OWNED PROPERTY MANAGEMENT BOARD

The Board is pleased to report the successful completion in April 2012 of the final and most difficult phase of the 2009 Wharf Strategic Plan. The work completed this year included replacing and re-configuring the pilings under the Bait Building, replacing the pilings and the floor supporting the Love Nest, and adding pilings under the South Deck picnic area.

Six bids were received for the project in the fall of 2011 but none was within reach of the approved budget. With the assistance and support (at no additional cost) of the project engineer from Pine Tree Engineering, and following many extra meetings, the Board negotiated a contract with Northeast Marine Construction LLC, dba Rideout Marine, incorporating modifications in materials and construction methods to reduce the cost without compromising the structural integrity of the wharf. In January the Select Board approved the use of additional Wharf Reserve funds and construction began in February. Despite many challenges, work was completed by the original project deadline of April 15.

In addition, as mandated every five years by the TOPMB ordinance, the lease for a wholesale and retail seafood business was put out to bid in January. The Board took the opportunity to revise the lease, bringing it into conformity with commercial lease standards, to establish a list of criteria to guide potential applicants, and to create an application form so that the comparison of bids might become both easier and more objective. It is our hope that these documents will continue to be helpful to the TOPMB in the future.

Keith Longbottom (who previously managed the Love Nest) and his wife Gina were the successful bidders. They have incorporated as Five Islands Lobster Company and are partnering with Tim and Libby Nilsen of TLN Corporation and Craig Johnson of Coastal Bait to handle the fishermen's needs on the wholesale side of the business.

The Board would like to thank Stephen DeWick, Chris Mains and Jonathan DeWick of Pine Tree Engineering, Larry Colcord and Eric Graves of Northeast Marine for their professionalism, cooperation and patience. We thank the Todd family for the continued use of the old Shipyard as a Town Landing and, in addition, we gratefully acknowledge the many fishermen and other residents who contribute to the community's enjoyment and efficient use of the wharf and Todd's Landing by observing the posted rules, paying user fees on time, and picking up their own and other people's trash.

Respectfully submitted,
Bronwen Tudor
Chair



Bay Point Village

Michelle Plummer

APPOINTED AND ELECTED OFFICERS' REPORTS

ANIMAL CONTROL OFFICER

Between July of 2011 and June of 2012, I received approximately 85 phone calls for animal control matters. I went out looking for dogs, or picking dogs up about 35 times. I went to the shelter with stray cats 6 times during the year. I recorded one dog bite during this period. I had calls about dogs, cats, coyotes, woodpeckers, snakes, seagulls, and a donkey. I spent quite a bit of time with the Sheriff's office, our town lawyer, and the Assistant District Attorney in preparation for a court appearance in April. I spent time encouraging dog owners to license their dogs.

Respectfully submitted,
Kate MacKay
Animal Control Officer

CODE ENFORCEMENT OFFICER

Construction in Georgetown continues to be slow, reflecting the current economic conditions. There were twenty-one CEO building permits issued this year. Ten of the CEO permits were for structures in the Shoreland Zone. Also, there were sixteen plumbing permits, twenty-seven septic permits, and five flood plain permits issued.

If you are considering doing any construction, it is strongly recommended that you call the CEO to find out what, if any, permits are required and to review setback requirements. This is especially true if you are considering building or cutting trees in the Shoreland Zone, or doing shoreline stabilization as State rules and regulations can change at any time during the year. The CEO is available to review preliminary plans and/or conduct site visits to assist you during project development.

The CEO can be contacted at 371-2098 between the hours of 9 AM and 6 PM, Monday through Friday. Messages can be left on the answering machine at any time. Callbacks will be made during normal business hours, except for emergencies, which will be answered as soon as possible.

Respectfully submitted,
Robert J. Trabona
Code Enforcement Officer

HARBORMASTER

The 2011-2012 season was calm and relatively uneventful. I did, however, continue to receive numerous complaints about excessive speed and wakes in anchorage areas. Please respect our coastline residents by controlling excessive wake. The Georgetown speed/no-wake buoys are now all registered to the Coast Guard, which means the Coast can now enforce the zones covered by these PATONS (Private Aids To Navigation).

All mooring owners are advised to have your mooring tackle inspected the beginning of each season because it appears that electrolysis has become more powerful these days.

I look forward to another safe, pleasurable and profitable 2013 season. My thanks go out to all of our boaters and fishermen for all their cooperation.

Respectfully submitted,
George F. Dufour
Harbormaster

ROAD COMMISSIONER

Final pre-work on North End and Little Sheepscot Road ditching and culverts were done. We also were able to open the road up some, cutting 88 large trees along Little Sheepscot Road. I thank the Herman and Polito families for their cooperation. North End Road got some trees removed, all new culverts and some ditching to prepare for paving also. Robinhood was trimmed back by utilities, as well as us opening it up for better sunlight and melting. Finished up the paving on north end Sheepscot Road. Regular spring and fall grading was done and minor maintenance issues were taken care of.

Respectfully,
Dale A. Savoie
Road Commissioner

SHELLFISH WARDEN

One of the most important parts of my job as Shellfish Warden is to insure your health and safety if you are going to eat shellfish. A few suggestions follow: Make sure your septic system is working properly and is properly maintained and the tank is pumped periodically. If you own an overboard discharge system, be sure maintenance is properly carried out. Reduce or eliminate pesticide/lawn fertilizer usage if at all possible. Don't feed wildlife or create situations where large gatherings of wild animals take place that can cause excessive or concentrated waste. Clean up your pet's waste if you walk them on or near the shoreline. And just remember, just about everything we put on this earth winds up in the ocean. Get involved and join a conservation or shellfish committee.

Prior to harvesting any shellfish in Georgetown you must first obtain a shellfish license from the Town Office. At that time, ask the clerk if there are any conservation closures in effect and ask to look at all the latest applicable Administrative Letters, which should be found on the bulletin board outside the office door in the hallway. You may also want to pick up a recreational shellfish information sheet from the clerk or go to the Town web site for a copy.

Also check the Department of Marine Resources web site at www.maine.gov/dmr/rm/public_health/shellfishgrowingarea.htm for the most up to date status of the flats. This way you can be absolutely sure that the flats you plan to dig on are open. If you need assistance with this procedure please call Jon Hentz 371-2732 for guidance through the site.

If the Town office is closed and you need an immediate shellfish license please call the Sagadahoc Bay Campground at 371-2014 where you will find Patricia and Eric Kosalka ready to sell you a 7-Day Recreational Shellfish License at just about any time during daylight or early evening hours.

Prior to digging in the future, contact your Town Office at 371-2820 or me for the openings and closings, which can change without warning. Be especially cautious in the spring when we can expect heavy rains, which may close all our flats. Another springtime problem we routinely face is Red Tide. This will usually affect Blue Mussels, carnivorous snails and European Oysters, and can last all summer. The warden makes every effort to post closure signs at major points of access to some of the flats. These locations are the first telephone pole on the Birch Island Road, Julia Kahrl's telephone pole by the tennis court on Kennebec Point, the signpost at the southern end of Molly Point, the sign post at the end of the pavement on the Sagadahoc Bay Road, Todd's Landing on Robinhood Cove between the two bridges, Bean's launch ramp at the end of the Indian Point South Bay Road, the Indian Point commercial clambers' access to the Bay by Connie Donovan's, the Indian Point access to Little River on the Ocean Loop Road, and the gate house at Reid State Park. However, never trust the absence of a sign. They can be (and in many cases are) vandalized or damaged. The only posting's you can completely trust are the ones located in the Town Office or the DMR website.

Please remember that if you use someone else's property to get to the clam-flats, you must first obtain permission from the owner or designated responsible person.

Finally, the Red Tide Hotline number is 1-800-232-4733. If you have a problem understanding this recording, please look at a chart or map to find the points of reference being spelled out. If you are still in doubt, please call me at home so I can provide assistance.

Respectfully submitted,
Jon L. Hentz
Georgetown Municipal Shellfish Conservation Warden

TOWN OFFICE GALLERY

Susie Wren is an artist and organic gardener, taking the fun things she got from Georgetown. There is a lot to see. She opened her West Island Gallery in Georgetown and taught children art after school. Her work is new paintings and drawings, studies from wandering on Georgetown and Matinicus Islands.

Jim Coombs is a wonderful artist, using several art mediums. He goes here and there for different variations to please people looking at the art that is up on the Town Office Gallery. We asked him to make a picture of the trees and the old Swett Marsh, etc, and it is in our sitting room. It's wonderful!!!

Amy Peters Wood has had a lot of training in different kinds of art, with old and new variations. She has taken a clue from a small boy looking at her work, and given her another idea. She was very happy with things like that, and made use of the ideas often. She has her works in museums, governors' houses, universities, private corporations and many individuals. Her work is remarkable.

Letty Chiew Husson was next. She is looking at other artist's work and learning from them. She started with watercolor first, and added pastels to her media, and now also is working with oil paint on canvas. She's getting better all the time with new artist's works.

Eugene A. Reynolds is giving us a good selection of paintings of different barns and animals, etc., to look at. He is good at telling us about what we are looking at. He loves barns and other different kinds of buildings. He did a good job getting these pictures together, and then wrote about each one. A good praise for them all. Good work, Gene!

Karen Wolfe gave the 5th and 6th grade students samples of the work of Neil Welliver, a start of good artistry. I don't have the names of these children, but they are doing good work. Karen is very good with her children, and gives them art to copy and get into the work the artist gives them.

I like doing this job, but I am stopping at the end of the year 2012. I've been doing this as long as Crystal Cressey held it, and she got tired, too. I am feeling it's time to get another person to take over.

Respectfully Submitted,
Claire Darrow, Gallery Director

SCHOOL COMMITTEE

There were big changes at the Georgetown School last year. We welcomed a new principal, Matt Carlson and a new superintendent, Eileen King. It has been a pleasure working with both of them. They both have expertise working with small schools and island communities. We are excited to be settling into a long-term relationship with AOS 98 and we feel that we can finally put the stress and strain of school consolidation behind us. Compared to the past several years it was a peaceful year from the board's perspective. We spent time building relationships with our new administrative team and instead having to focus on legal issues and consolidation we turned inward to focus more keenly on our school community.

For their first years here, Principal Carlson and Superintendent King focused on building strong relationships with the board, staff and community, which we feel they have achieved with flying colors. Superintendent King successfully negotiated a three-year teacher's contract without rancor or lawyers. Principal Carlson has made a huge effort to get to know the community and he has attended a host of community events. He is both at home in his office or in the classroom with students.

As a board we would like to express our deep thanks to the taxpayers of Georgetown for their continued support of our school.

Respectfully Submitted,
Nina Roth-Wells, Kristin Malin & Colleen Hudson

Georgetown Student Enrollment 2011-12

Georgetown Central School PreK-6:

<u>Grade</u>	
Pre-K	12
Kindergarten	18
1 st	13
2 nd	9
3 rd	9
4 th	16
5 th	6
6 th	6
Total	89

Grades 7-12

<u>Grade</u>	<u>RSU1</u>	<u>SAD75</u>	<u>DMS</u>	<u>Lincoln</u>	<u>Total</u>
7 th	8	0	0	0	8
8 th	7	0	1	0	8
9 th	6	0	0	1	7
10 th	9	2	0	2	13
11 th	3	0	0	1	4
12 th	17	0	0	1	18
Total	50	2	1	5	58

SCHOOL PRINCIPAL/SUPERINTENDENT

The Georgetown Central School saw some big changes at the beginning of the 2011-2012 fiscal year. Starting July 1st Georgetown officially became part of AOS 98 partnering with the Boothbay-Boothbay Harbor C.S.D. Southport and Edgecomb. The new structure allows Georgetown to maintain local control in overseeing all school operations, while receiving its central office support from AOS 98, which is located in Boothbay Harbor.

Along with becoming familiar with a new central office, the Georgetown school experienced a change in its administration. Eileen King became the Superintendent of Schools, July 1, 2011. Eileen is finishing up her 10th year as the Superintendent of Schools in the Boothbay Region. Matthew Carlson came on board as the new Principal on August 3rd. Other new faces when school started in September included John Travis, our new head custodian and Catherine Wuenschel who took over in the kitchen as the new head cook.

Two days prior to the start of the school year two staff members tendered their resignations. Sarah Armstrong resigned as the title one teacher and Kim Emerson resigned as the gifted and talented teacher. Laurie Martin has taken over in the afternoons in title one and is also providing support for our gifted and talented students.

The green house produced large amounts of produce that was used in our school lunch program. Students enjoyed fresh tomatoes, lettuce and other vegetables in the daily salad bar. In early October community members, staff and students enjoyed a harvest celebration. Students gave tours of the garden and green house and everyone enjoyed the fresh pizza that came out of the brick pizza oven.

The 2011-2012 school year has brought two new initiatives to our school. The staff began a year-long project with well know author and speaker Dr. Ross Green. School staff will learn and be trained in the collaborative problem solving approach created by Dr. Green. The staff will spend 20 hours working with Dr. Green and his staff examining the CBS model. Staff and students also began a Math and Literacy intervention period two times a week to allow for remediation of skills, skill practice and skill extensions.

Throughout the year we have come to know why Georgetown is such a special place. The kids are amazing! They love to learn and are very willing to try new things. Georgetown central school is more like a family then a typical school. The teachers and support staff are extremely dedicated to making sure all students receive a high quality education. They are more than just teachers; they are mentors and friends. Over the course of the year we saw firsthand how giving this community is. Whether it is volunteering or providing support during difficult times, the parents and community members make the Georgetown school staff and students feel valued and important. We feel extremely fortunate to be members of a school community where the students always come first and the community supports our small local school.

Respectfully Submitted,
Matt Carlson
Principal

Eileen King
Superintendent of Schools



Georgetown Volunteer Fire Department, Inc.
Minutes
Annual Report, 2011-2012

13 June, 2012

With Larry Mann continuing to serve as Fire Chief, The Department reported 57 fire calls, 91 ambulance calls and logged 861.5 hours of training for the year.

A dry hydrant was installed at Charles' Pond to improve water access in the Five Islands area of town. Volunteers made several maintenance visits to the beaver dam on Trafton Meadow to optimize water level in the pond for the pumping station there.

The Department signed on with ElectricityME.com for electric service, realizing an approximate 17% savings on electric costs. A Radio Communications savings account has been established in anticipation of the need to replace all base, vehicle and handheld radios when changeover to digital communication is mandated. The Department will continue to augment the account against that inevitable expense.

Respectfully Submitted,
J.R. Steuernagle
Secretary



July 4th Parade

Angela Mead

GEORGETOWN VOLUNTEER FIRE DEPARTMENT TREASURER'S REPORT

Operating income:

Donations 11-12	\$10,618.67
Donations 12-13	21,765.00
Grants/Reimbursements/Rebates	3,099.11
GVFD Auxiliary donation	11,050.00
Georgetown Working League donation	3,400.00
Interest / Misc. income	572.09
Surplus carried forward	32,377.91
	\$82,882.78

Operating expenses:

Building maintenance	\$1,918.29
Communications	6,731.07
Electricity	3,228.51
Equipment	1,505.20
Equipment maintenance	1,169.88
Heating oil	5,420.27
Medical fees /Supplies	1,497.65
Miscellaneous expenses	3,049.00
Office expenses	980.02
Training	695.00
Vehicle fuel and oil	4,335.11
Vehicle maintenance	7,029.63
Water rescue expenses	85.98
Required Equipment Testing	3,290.50
Transferred to Radio/Equip. Fund	4,735.50
	\$45,671.61

Funds on hand, 30 June 2012 \$37,211.17

Savings Account Balance Radio/Equip. Fund June 30, 2012 \$41,992.48

Respectfully submitted,
Ron Hayward
Treasurer



Independent Auditors' Report

**To the Selectboard
Town of Georgetown
Georgetown, Maine**

We have audited the accompanying financial statements of the governmental activities, each major fund and the aggregate remaining fund information of the Town of Georgetown, Maine, as of and for the year ended June 30, 2012, which collectively comprise the Town's basic financial statements as listed in the table of contents. These financial statements are the responsibility of the Town's management. Our responsibility is to express an opinion on these basic financial statements based on our audit. We did not audit the financial statements of the Georgetown School Department's general fund, fiduciary fund (agency fund - student activity accounts) and other governmental funds (special revenue funds). Those financial statements were audited by other auditors whose report has been furnished to us, and in our opinion, insofar as it relates to the amounts included for the general fund and other governmental funds, is based solely on the report of the other auditors.

We conducted our audit in accordance with auditing standards generally accepted in the United States of America. Those standards require that we plan and perform the audit to obtain reasonable assurance about whether the financial statements are free of material misstatement. An audit includes examining, on a test basis, evidence supporting the amounts and disclosures in the financial statements. An audit also includes assessing the accounting principles used and significant estimates made by management, as well as evaluating the overall financial statement presentation. We believe that our audit provides a reasonable basis for our opinion.

In our opinion, based on our audit and the report of the other auditors, the financial statements referred to above present fairly, in all material respects, the respective financial position of the governmental activities, each major fund and the aggregate remaining fund information of the Town of Georgetown, Maine as of June 30, 2012, and the respective changes in financial position in conformity with accounting principles generally accepted in the United States of America.

Accounting principles generally accepted in the United States of America require that the management's discussion and analysis and budgetary comparison information on page 3 be presented to supplement the basic financial statements. Such information, although not a part of the basic financial statements, is required by the Governmental Accounting Standards Board, who considers it to be an essential part of financial reporting for placing the basic financial statements in an appropriate operational, economic, or historical context. We have applied certain limited procedures to the required supplementary information in accordance with auditing standards generally accepted in the United States of America, which consisted of inquiries of management about the methods of preparing the information and comparing the information for consistency with management's responses to our inquiries, the basic financial statements, and other knowledge we obtained during our audit of the basic financial statements. We do not express an opinion or provide any assurance on the information because the limited procedures do not provide us with sufficient evidence to express an opinion or provide any assurance.

Our audit was conducted for the purpose of forming opinions on the financial statements that collectively comprise the Town of Georgetown, Maine's financial statements as a whole. The combining and individual non-major fund financial statements are presented for purposes of additional analysis and are not a required part of the financial statements. The combining and individual non-major fund financial statements are the responsibility of management and were derived from and relate directly to the underlying accounting and other records used to prepare the financial statements. The information has been subjected to the auditing procedures applied in the audit of the financial statements and certain additional procedures, including comparing and reconciling such information directly to the underlying accounting and other records used to prepare the financial statements or to the financial statements themselves, and other additional procedures in accordance with auditing standards generally accepted in the United States of America. In our opinion, the information is fairly stated in all material respects in relation to the financial statements as a whole.

Purdy Powers & Company

Professional Association

Portland, Maine

May 30, 2013

Management's Discussion and Analysis

As management of the Town of Georgetown, Maine, we offer readers of the Town's financial statements this narrative overview and analysis of the financial activities of the Town for the fiscal year ended June 30, 2012. The Town's financial performance is discussed and analyzed within the context of the accompanying financial statements and disclosures following this section.

Financial Highlights

The Town's assets exceed liabilities by \$4,377,992 as of June 30, 2012, compared to \$3,978,536 as of June 30, 2011.

The Town's governmental funds General Fund Balance on a budgetary basis was \$657,155 as of June 30, 2012, compared to \$428,366 as of June 30, 2011.

Overview of the Financial Statements

The Management's Discussion and Analysis introduces the Town's basic financial statements. The basic financial statements include three components: (1) government-wide financial statements, (2) fund financial statements, and (3) notes to the financial statements. The Town also includes in this report supplemental information to the basic financial statements.

Government-wide Financial Statements

The government-wide financial statements include a Statement of Net Assets and a Statement of Activities. These statements provide information about the activities of the Town as a whole and

present both a long-term and short-term view of the Town's finances. Financial reporting at this level is similar to the accounting used by most private-sector companies.

The Statement of Net Assets includes all assets and liabilities, with the difference reported as net assets. Over time, increases or decreases in the Town's net assets are one indicator of whether its financial health is improving or deteriorating. Evaluation of the overall economic health requires other non-financial factors, such as changes in the Town's property tax base and the condition of the Town's roads, as well as many others.

The Statement of Activities reports the current year change in net assets. This statement includes all of the current year's revenues and expenses regardless of when cash is received or paid.

The Statement of Net Assets and the Statement of Activities are divided into the following types of activities:

- Governmental activities - Most of the Town's basic services are reported here, including general government administration, public works, public safety, health and human services, sanitation, education, and cemeteries. Property taxes, excise taxes, fees, interest income and state and federal grants finance most of these activities.

Currently, the Town does not have any business-type activities.

Fund Financial Statements

For governmental activities, these statements focus on how services were financed in the short term as well as what remains for future spending. Fund financial statements also report the Town's operations in more detail than the government-wide statements by providing information about the Town's most significant funds. The remaining statements provide financial information about activities for which the Town acts solely as a trustee or agent for the benefit of those outside of the government.

Financial Analysis of the Town as a Whole - Government-wide Financial Statements

The following schedule is a summary of net assets for the years ended June 30, 2012 and 2011:

	<u>2012</u>	<u>2011</u>	<u>Change</u>
Governmental Activities			
Current and other assets	\$ 1,361,633	\$ 1,131,822	\$ 229,811
Capital assets	<u>3,589,412</u>	<u>3,607,290</u>	<u>(17,878)</u>
Total Assets	4,951,045	4,739,112	211,933
Long term-liabilities	394,197	549,536	(155,339)
Other liabilities	<u>178,856</u>	<u>211,040</u>	<u>(32,184)</u>
Total Liabilities	573,053	760,576	(187,523)
Net assets:			
Invested in capital assets, net of related debt	3,198,512	3,061,275	137,237
Restricted, nonexpendable	28,163	25,763	2,400
Restricted, expendable	39,839	40,631	(792)
Unrestricted	<u>1,111,478</u>	<u>850,867</u>	<u>260,611</u>
	<u>\$ 4,377,992</u>	<u>\$ 3,978,536</u>	<u>\$ 399,456</u>

The following schedule is a summary of the statement of activities for the years ended June 30, 2012 and 2011:

	<u>2012</u>	<u>2011</u>	<u>Change</u>
Governmental Activities			
Revenues: Program revenues:			
Charges for services	\$ 191,474	\$ 218,460	\$ (26,986)
Operating grants and contributions	180,998	301,499	(120,501)
General revenues			
Property taxes	3,339,387	2,977,151	362,236
Excise taxes	191,648	197,644	(5,996)
Intergovernmental	120,465	95,974	24,491
Other	<u>146,194</u>	<u>54,047</u>	<u>92,147</u>
Total Revenues	4,170,166	3,844,775	325,391
Expenses:			
General			
General government	\$ 222,063	\$ 221,893	\$ 170
Public safety	101,977	130,736	(28,759)
Public works	299,294	296,230	3,064
Health and welfare	41,230	46,109	(4,879)
Sanitation	131,551	123,186	8,365
County Tax	820,858	809,287	11,571
Education	1,995,909	1,976,466	19,443
Maine State Retirement	107,399	121,095	(13,696)
Other	<u>50,429</u>	<u>79,627</u>	<u>(29,198)</u>
Total Expenses	3,770,710	3,804,629	(33,919)
Change in Net Assets	<u>\$ 399,456</u>	<u>\$ 40,146</u>	<u>\$ 359,310</u>

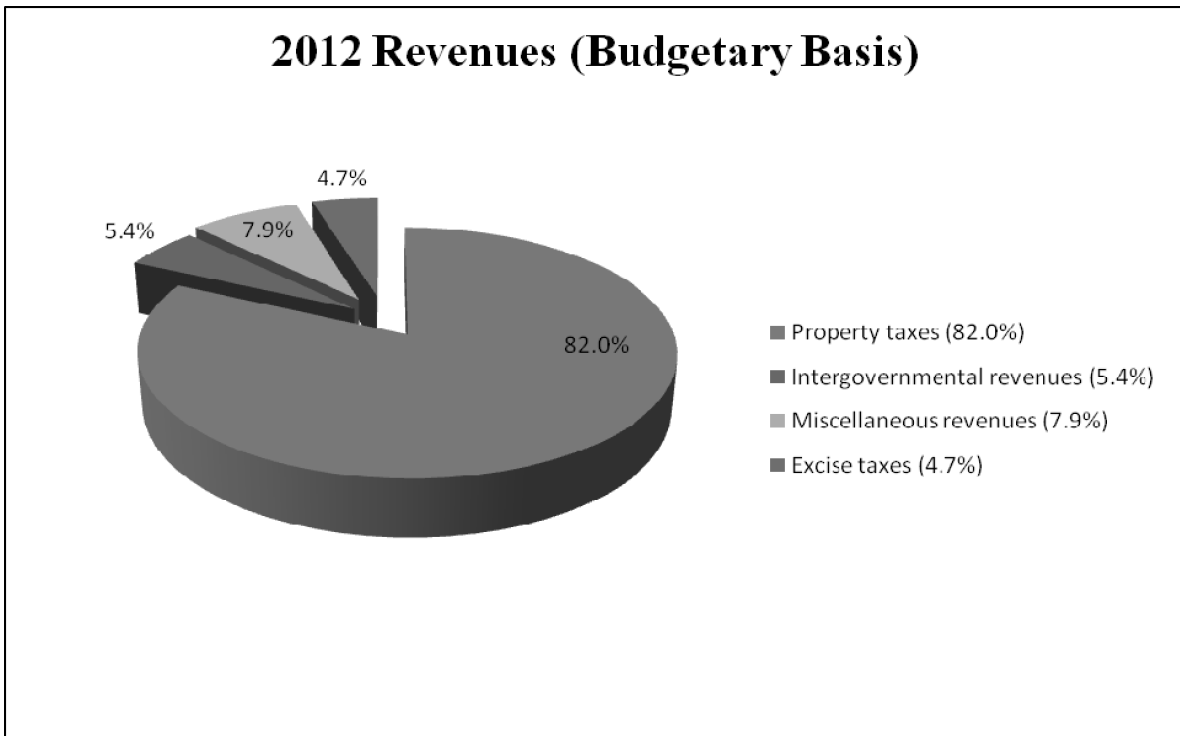
Financial Analysis of the Town's Funds - Fund Financial Statements

Our analysis of the Town's major funds begins with the fund financial statements on page 6 and provides detailed information about the most significant funds-not the Town as a whole. Some funds are required to be established by State law. However, the Town establishes many other funds to help it control and manage money for particular purposes or to show that it is meeting legal responsibilities for using certain taxes, grants, and other money. The Town reports governmental funds.

Governmental funds - Most of the Town's basic services are reported in governmental funds, which focus on how money flows into and out of those funds and the balances left at year-end that are available for spending. These funds are reported using an accounting method called modified accrual accounting, which measures cash and all other financial assets that can readily be converted to cash. The governmental fund statements provide a detailed short-term view of the Town's general government operations and the basic services it provides. Governmental fund information helps you determine whether there are more or fewer financial resources that can be spent in the near future to finance the Town's programs. We describe the relationship, or differences, between governmental activities, reported in the Statement of Net Assets and the Statement of Activities, and governmental funds in reconciliations on pages 7 and 9 of the financial statements.

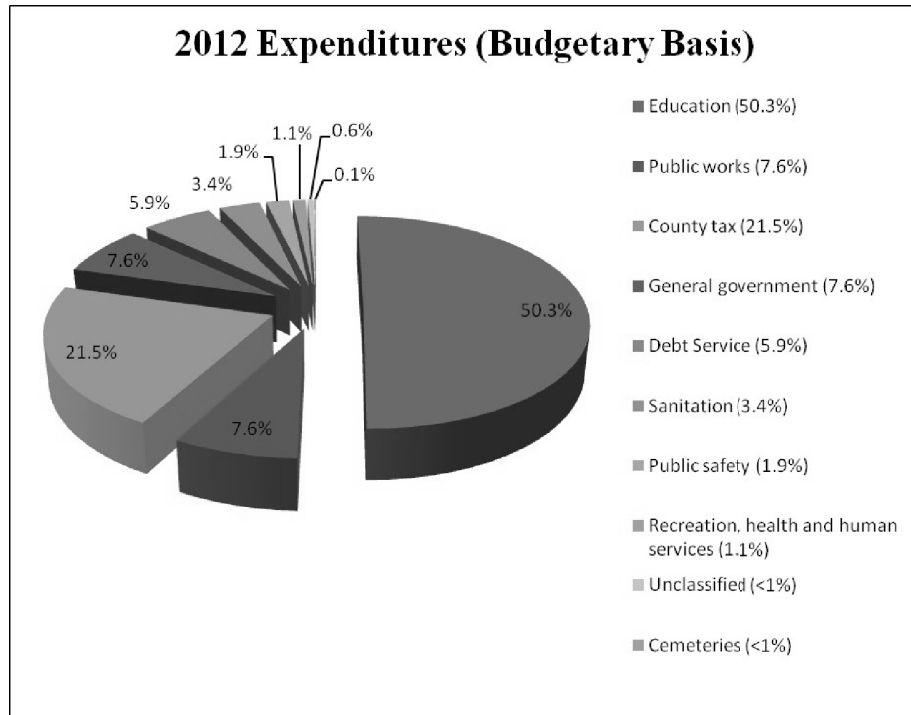
In an effort to reduce borrowing and eliminate peaks in the mill rate, the Town continues to build reserve funds (assigned fund balances within the general fund) annually to reduce the need for major fund outlays as equipment and infrastructure assets need replacement. All expenditures incurred in the reserve funds are noted in the Report of the Selectmen. A listing of all reserve accounts can be found in Note J to the financial statements on page 23.

Current year revenues in the general fund on a budgetary basis were made up of the following:



As we state almost yearly, revenues have remained relatively flat. We continue to count on property taxes as our main source of funding. There was a mill rate increase from 6.37 to 7.1 which led to the increase in property tax revenue. The state continues to underfund the mandated needs of the school and we received \$33K in education subsidy this year (our high was \$379K in 07-08). Our municipal revenue sharing remained flat as did most other revenues.

Current year expenditures in the general fund on a budgetary basis were made up of the following:



Although expenditures overall were down slightly, there was a shift in the breakdown between divisions. The school was up almost 7% (43.9 last year), and general government was also up by 3% (4.6% last year). Public works was down from 20.8% in 2011 to 7.6% in 2012 as we have completed the road paving project and are now only doing maintenance until the loans are paid off, two of which will be done next year. County was up almost 3%, an increase of \$12K over 2010-11. Debt service and sanitation were both up slightly and the others remained flat.

GENERAL FUND BUDGETARY HIGHLIGHTS

As the pie charts show, our biggest source of revenue is property taxes and our largest expenditures are for education and county tax. We continue to build funds for future projects. We also utilize a portion of undesignated fund balance to reduce the amount needed to be raised in taxes and increased that amount to \$250K this year.

CAPITAL ASSET AND DEBT ADMINISTRATION

Capital Assets

At the end of June 30, 2012, the Town had approximately \$5.4 million invested in capital assets. (See table below)

	Governmental Activities	
	2012	2011
Land and improvements	\$ 91,849	\$ 91,849
Buildings and improvements	2,142,296	2,055,316
Infrastructure	2,396,224	2,396,224
Equipment	466,288	415,302
Five Islands wharf	<u>343,512</u>	<u>343,512</u>
TOTALS	<u>\$ 5,440,169</u>	<u>\$ 5,302,203</u>

Assets included here are the School, Transfer Station, Fire Department (Town owned Equipment only), new infrastructure, and the Five Islands Wharf. These items were placed on the books at historical costs (as best could be determined) and are/will be depreciated over their estimated useful lives. A breakdown of all assets listed above is available at the Town Office.

The Town adopted a policy of capturing any capital expenditure in excess of \$10,000. Several items under that amount were capitalized in conjunction with others items (i.e. all costs associated with the "new" transfer station were reviewed regardless of their amount to get a true total cost of the project). These items will be looked at yearly and added to the Capital Asset Schedule as appropriate. Total additions to capital assets of the year ended June 30, 2012 was \$137,966.

The capital improvements this year were a new boiler for the school (\$51K) and work done at the wharf on the love nest, bait building and south dock (\$87K).

Long-Term Debt

In 2009, the Town borrowed \$352,000 from Bath Savings Institution for the purpose of funding road projects. The Town made principal payments of \$70,400 against this note in the current year.

In 2011, the Town borrowed \$511,150 from Northeast Bank for the purpose of funding road projects. The Town made principal payments of \$127,075 against this note in the current year.

In the current year, the Town borrowed \$50,000 from the First N.A. Bank for a new school boiler. The Town made principal payments of \$7,640 against this note in the current year.

The total balance outstanding on Town debt at year end was \$390,900.

This year, as last, the Town intended to borrow the remaining money for the roads project that was completed last year and after discussions with legal counsel we will be holding a special town meeting in July of 2012 to correct language that was left off the original discussion and paperwork in 2008-09.

ECONOMIC FACTORS AND NEXT YEAR'S BUDGETS AND RATES

The annual budget assures the efficient, effective and economic use of Town resources. Through the budget process, the citizenry, at Town Meeting, sets the direction of the Town, allocating its resources and establishing its priorities.

The Town has numerous committees who are prudent with their use of allocated funds and consider expenditures wisely. We are grateful and appreciative of all of our volunteers.

The budget approved for the upcoming fiscal year (2012-13) was essentially flat for monies to be raised by property tax. Most individual budgets were up but a large reduction in TOPMB projects evened things out.

The state continues to underfund the items it mandates and to reduce its funding to municipalities, and as stated in previous reports, we do not expect to see that trend changing any time in the future.

CONTACTING THE TOWN'S FINANCIAL MANAGEMENT

This financial report is designed to provide our citizens, taxpayers, customers, and creditors with a general overview of the Town's finances and to show the Town's accountability for the money it receives. If you have questions about this report or need additional financial information, contact the Town Office at (207) 371-2820 and ask for the Town Treasurer. Citizens are welcomed to visit with the appropriate staff on any financial matters.

Statement of Net Assets

Town of Georgetown, Maine

As of June 30, 2012

Governmental Activities

Assets		
Cash	\$1,179,923	Inventory
	830	
Due from other governments	36,169	
Taxes receivable	81,844	
Tax liens receivable	26,685	
Accounts receivable	12,014	
Prepaid expenses	24,168	
Capital assets, net of accumulated depreciation	<u>3,589,412</u>	
Total Assets	4,951,045	
Accounts payable	72,468	
Accrued teachers' wages payable	91,826	
Accrued Town wages payable	10,729	
Deposit payable	3,833	
Long-term liabilities:		
Portion due or payable within one year:		
Accrued compensated absences	3,297	
Notes payable	209,380	
Portion due or payable after one year:		
Notes payable	<u>181,520</u>	
Total Liabilities	<u>573,053</u>	
Net Assets		
Invested in capital assets, net of related debt	3,198,512	
Restricted, nonexpendable	28,163	
Restricted, expendable	39,839	
Unrestricted	<u>1,111,478</u>	
Total Net Assets	<u>\$ 4,377,992</u>	

**Statement of Activities
Town of Georgetown, Maine
For the Year Ended June 30, 2012**

			Program Revenues	Net (Expense) Revenue and Changes in Net Assets
<u>Function/Programs</u>	<u>Expenses</u>	<u>Charges for Services</u>	<u>Operating Grants and Contributions</u>	<u>Governmental Activities</u>
Governmental Activities:				
General government	\$ 222,063	\$63,051	-	\$ (159,012)
Public safety	101,977	16,561	-	(85,416)
Public works	299,294	-	33,600	(265,694)
Recreation, health and human services	41,230	-	7,047	(34,183)
Sanitation	131,551	-	-	(131,551)
County tax	820,858	-	-	(820,858)
Education	1,995,909	98,272	32,952	(1,864,685)
Maine Public Employees Retirement	107,399	-	107,399	-
Cemeteries	4,602	-	-	(4,602)
Unclassified	25,376	13,590	-	(11,786)
Interest expense	20,451	-	-	(20,451)
Total Governmental Activities	3,770,710	191,474	180,998	(3,398,238)

General revenues:

Taxes:

Property taxes	3,339,387
Excise taxes	191,648
Intergovernmental	120,465
Unrestricted interest income	21,020
Miscellaneous	<u>125,174</u>
Total General Revenues	<u>3,797,694</u>

Change in Net Assets 399,456

Net assets at beginning of year 3,978,536

Net Assets at End of Year **\$ 4,377,992**

**Balance Sheet - Governmental Funds
Town of Georgetown, Maine
As of June 30, 2012**

Assets	<u>General</u>	Other Governmental <u>Funds</u>	Total Governmental <u>Funds</u>
Cash	\$ 1,110,004	\$ 69,919	\$ 1,179,923
Inventories	-	830	830
Accounts receivable	-	12,014	12,014
Due from other governments	36,169	-	36,169
Taxes receivable	81,844	-	81,844
Tax liens receivable	26,685	-	26,685
Prepaid expenses	24,168	-	24,168
Due from other funds	<u>10,072</u>	<u>28,167</u>	<u>38,239</u>
Total Assets	<u>\$ 1,288,942</u>	<u>\$ 110,930</u>	<u>\$ 1,399,872</u>
Liabilities and Fund Balances			
Liabilities			
Accounts payable	\$ 68,740	\$ 3,728	\$ 72,468
Accrued teachers' wages payable	91,826	-	91,826
Accrued Town wages payable	10,729	-	10,729
Due to other funds	28,167	10,072	38,239
Deposit payable	3,833	-	3,833
Deferred property taxes	<u>87,000</u>	<u>-</u>	<u>87,000</u>
Total Liabilities	290,295	13,800	304,095
Fund Balances			
Nonspendable			
General Fund	24,168	-	24,168
Special Revenues	-	830	830
Restricted, nonexpendable:			
Permanent Fund	-	28,163	28,163
Restricted, expendable:			
Permanent Fund	-	39,839	39,839
Assigned:			
General Fund	580,791	-	580,791
Special Revenues	-	28,298	28,298
Unassigned:			
General Fund	<u>393,688</u>	<u>-</u>	<u>393,688</u>
Total Fund Balances	<u>998,647</u>	<u>97,130</u>	<u>1,095,777</u>
Total Liabilities and Fund Balances	<u>\$ 1,288,942</u>	<u>\$ 110,930</u>	<u>\$ 1,399,872</u>

Statement of Revenues, Expenditures and Changes in Fund Balances Governmental Funds

**Town of Georgetown, Maine
For the Year Ended June 30, 2012**

	<u>General</u>	<u>Other Governmental Funds</u>	<u>Total Governmental Funds</u>
Revenues			
Property taxes	\$ 3,309,387	\$ -	\$ 3,309,387
Excise taxes	191,648	-	191,648
Intergovernmental revenues	111,292	82,772	194,064
Intergovernmental on behalf payments	107,399	-	107,399
Interest	20,486	534	21,020
Miscellaneous revenues	<u>296,905</u>	<u>19,743</u>	<u>316,648</u>
Total Revenues	4,037,117	103,049	4,140,166
Expenditures			
Current			
General government	288,433	-	288,433
Public safety	73,450	-	73,450
Public works	290,374	-	290,374
Recreation, health and human services	41,230	-	41,230
Sanitation	131,498	-	131,498
County tax	820,858	-	820,858
Education	1,809,235	140,150	1,949,385
MPERS on behalf payments	107,399	-	107,399
Cemeteries	4,602	-	4,602
Unclassified	25,376	-	25,376
Debt service - principal	205,115	-	205,115
- interest	<u>20,451</u>	<u>-</u>	<u>20,451</u>
Total Expenditures	<u>3,818,021</u>	<u>140,150</u>	<u>3,958,171</u>
Revenues Over (Under) Expenditures	219,096	(37,101)	181,995
Other Financing Sources (Uses)			
Operating transfers - in	1,326	42,561	43,887
Operating transfers - out	(42,561)	(1,326)	(43,887)
Proceeds from borrowing	<u>50,000</u>	<u>-</u>	<u>50,000</u>
Total Other Financing Sources (Uses)	<u>8,765</u>	<u>41,235</u>	<u>50,000</u>
Revenues and Other Sources Over (Under) Expenditures and Other Uses	227,861	4,134	231,995
Fund balances at beginning of year	<u>770,786</u>	<u>92,996</u>	<u>863,782</u>
Fund balances at End of Year	<u>\$ 998,647</u>	<u>97,130</u>	<u>1,095,777</u>

Notes to Financial Statements - Continued

Town of Georgetown, Maine

Note C - Capital Assets

A summary of capital assets transactions for the year ended June 30, 2012, follows:

	<u>Beginning Balance</u>	<u>Additions</u>	<u>Retirements</u>	<u>Ending Balance</u>
Governmental Activities:				
Non-Depreciable Assets:				
Land	\$ 61,299	\$ ---	\$ ---	\$61,299
Depreciable Assets:				
Land improvements	30,550	---	---	30,550
Buildings and improvements	2,055,316	86,980	---	2,142,296
Infrastructure	2,396,224	---	---	2,396,224
Equipment	415,302	50,986	---	466,288
Five Islands wharf	<u>343,512</u>	<u>---</u>	<u>---</u>	<u>343,512</u>
Totals at historical cost	5,302,203	137,966	---	5,440,169
Less accumulated depreciation:				
Land improvements	23,742	500	---	24,242
Buildings and improvements	967,936	51,061	---	1,018,997
Infrastructure	151,883	59,907	---	211,790
Equipment	280,786	28,357	---	309,143
Five Islands wharf	<u>270,566</u>	<u>16,019</u>	<u>---</u>	<u>286,585</u>
Total accumulated depreciation	<u>1,694,913</u>	<u>155,844</u>	<u>---</u>	<u>1,850,757</u>
Capital Assets, Net	<u>\$ 3,607,290</u>	<u>\$ (17,878)</u>	<u>\$ ---</u>	<u>\$ 3,589,412</u>

Depreciation expense was charged to the following functions:

Governmental activities:	
General government	\$ 20,887
Education	46,524
Public safety	28,527
Public works	<u>59,906</u>
Total governmental activities depreciation expense	<u>\$ 155,844</u>

Notes to Financial Statements - Continued
Town of Georgetown, Maine
Note J - Assigned Fund Balance

At June 30, 2012, the assigned general fund balance consisted of the following:

	Balance at		Appropriated		Additions		Reduction		Balance at
	<u>7/1/2011</u>								<u>6/30/2012</u>
<i>Carryforwards:</i>									
Sick pay/vacation	\$ 7,482	\$	209	\$	---	\$	---	\$	7,691
Public safety - Shellfish									
Conservation Committee	3,325		---		---		(124)		3,201
Conservation Commission	189		---		---		(189)		---
Education	146,656		1,784,993		156,414				(1,859,657)
228,406									
<i>Other Reserves:</i>									
Education - capital									
improvement	34,595		7,500		---		---		42,095
Five Islands Fire									
Station Reserve	8,000		4,000		---		---		12,000
Five Islands Tennis									
Court Reserve	2,000		1,000		---		---		3,000
Wharf Capital	60,268		(51,500)		---		---		8,768
M & M Parking Lot	4,634		---		---		---		4,634
Todd's Landing	3,150		---		---		---		3,150
Emergency Vehicle									
Reserve Fund	57,032		25,000		---		---		82,032
Harbor Emergency	11,973		4,500		---		---		16,473
First Baptist Church Reserve	23,341		2,000		---		---		25,341
Shellfish Conservation Reserve	8,499		---		---		---		8,499
Compactor Replacement	34,000		2,000		---		---		36,000
Generator Evaluation									
Reserve Fund	4,000		(4,000)		---		---		---
Water Access Reserve	10,000		1,000		---		---		11,000
New Computer Reserve Fund	6,693		---		---		(2,228)		4,465
Town Office Repair Reserve	9,236		3,000		---		(3,200)		9,036
Property Assessment	65,000		10,000		---		---		75,000
	<u>\$500,073</u>	\$	<u>1,789,702</u>	\$	<u>156,414</u>	\$	<u>(1,865,398)</u>	\$	<u>580,791</u>

Schedule of Valuation, Assessment and Collection of Taxes

Town of Georgetown, Maine

For the Year Ended June 30, 2012

Valuation	
Real Estate	\$469,896,000
Personal Property	—
Total Valuation	
\$469,896,000	

Assessment

Valuation x rate	\$469,896,000 x 0.0071	\$ 3,336,262
Supplementals		<u>3,125</u>

Total Assessment Charged to Collector **\$3,339,387**

Collection and Credits

Cash collections	3,250,385
Tax abatements	<u>7,158</u>

Total Collection and Credits 3,257,543

2012 Taxes Receivable - June 30, 2012 \$81,844

Property Owners as of April 1, 2012

This list includes owners of property as of April 1, 2012 and the property valuations and taxes assessed and the tax bills issued for 2012-13. This list does not include abatements granted after commitment.

Name	Map/Lot #	Acreage	Land \$	Bldg \$	Total \$	Exemption \$	Taxable \$	2012 Tax \$
ACHRAMOWICZ, JOHN S JR & JOYCE L	01U-029	0.15	\$184,000.00	\$78,200	\$262,200	\$0	\$262,200	\$1,861.62
ACHRAMOWICZ, JOHN S JR & JOYCE L,	01U-029-A	0.07	\$146,400.00	\$41,900	\$188,300	\$10,000	\$178,300	\$1,265.93
ADAMS-JOHNSON REALTY, LLC	01U-007	0.53	\$247,400.00	\$57,300	\$304,700	\$0	\$304,700	\$2,163.37
ADAMS-JOHNSON REALTY, LLC	06R-034	5	\$103,200.00	\$91,800	\$195,000	\$0	\$195,000	\$1,384.50
AIETA, AMY B	03U-026	0.36	\$60,000.00	\$85,200	\$145,200	\$10,000	\$135,200	\$959.92
ALLEN, EDWIN J, & BEAN, BARBARA E	09R-013-B2	9.3	\$126,500.00	\$13,300	\$139,800	\$0	\$139,800	\$992.58
ALLEN, SAMUEL M, & FOWLER, ANNE C	11U-021	0.46	\$158,800.00	\$160,600	\$319,400	\$0	\$319,400	\$2,267.74
ALSTON, WALLACE M III ET AL	15U-014	0.29	\$238,600.00	\$151,800	\$390,400	\$0	\$390,400	\$2,771.84
ALTENBURG, ANDREW B & BARBARA, TTEES	05U-007	0.32	\$287,800.00	\$94,300	\$382,100	\$0	\$382,100	\$2,712.91
ALTENBURG, ANDREW B & BARBARA, TTEES	05U-008	0.32	\$267,800.00	\$0	\$267,800	\$0	\$267,800	\$1,901.38
AMIRAULT, NEAL E & JEANNIE	02R-042	1.19	\$91,300.00	\$143,000	\$234,300	\$0	\$234,300	\$1,663.53
ANDERSON, SUZANNE C, & ANNUNZIATA, JEFF JR	03R-007-22	5.2	\$98,600.00	\$0	\$98,600	\$0	\$98,600	\$700.06
ANSEL, TALVIKKI E & WILLITS D	04R-027	9.8	\$112,800.00	\$137,200	\$250,000	\$0	\$250,000	\$1,775.00
ANSEL, WILLITS D & HANNELI V, TRUSTEES	03U-019	0.06	\$28,600.00	\$71,400	\$100,000	\$0	\$100,000	\$710.00
ANTWEILER, RAYMOND W	09R-013-B1	7.7	\$128,100.00	\$37,100	\$165,200	\$10,000	\$155,200	\$1,101.92
APPALACHIAN MOUNTAIN CLUB	04R-022-A	2.72	\$82,900.00	\$0	\$82,900	\$0	\$82,900	\$588.59
APPALACHIAN MOUNTAIN CLUB	01R-009	1.65	\$458,500.00	\$141,900	\$600,400	\$0	\$600,400	\$4,262.84
APPALACHIAN MOUNTAIN CLUB	01R-034	68	\$191,200.00	\$0	\$191,200	\$0	\$191,200	\$1,357.52
APPLETON FAMILY REALTY TRUST	02R-044-T	2.03	\$95,500.00	\$171,300	\$266,800	\$0	\$266,800	\$1,894.28
ARBUTHNOT, DAVID, ET AL	07R-017	3	\$538,300.00	\$221,400	\$759,700	\$0	\$759,700	\$5,393.87
ARBUTHNOT, DAVID, ET AL	07R-017	0	\$0.00	\$116,800	\$116,800	\$0	\$116,800	\$829.28
ARBUTHNOT, STEPHEN & NANCY P	06R-028-2	2.1	\$185,500.00	\$0	\$185,500	\$0	\$185,500	\$1,317.05
ARENA, PETER	03R-037	0.65	\$75,500.00	\$59,400	\$134,900	\$0	\$134,900	\$957.79
ARLEDGE, ROBERT C	10R-018-C	9.4	\$75,400.00	\$0	\$75,400	\$0	\$75,400	\$535.34
ARLEDGE, ROBERT C JR	10R-018-B	4.3	\$101,800.00	\$384,700	\$486,500	\$0	\$486,500	\$3,454.15
AT&T MOBILITY-attn: NREA-TAX 10096349	06R-017-ON	0	\$0.00	\$80,000	\$80,000	\$0	\$80,000	\$568.00
AT&T MOBILITY-attn: NREA-TAX 10105987	10R-003-B-ON	0	\$0.00	\$90,000	\$90,000	\$0	\$90,000	\$639.00
AT&T MOBILITY-attn: NREA-TAX 10108555	11R-004-ON	0	\$0.00	\$80,000	\$80,000	\$0	\$80,000	\$568.00
AUTUMN VIEW PROPERTIES LLC	11U-006-004	0	\$160,000.00	\$94,700	\$254,700	\$0	\$254,700	\$1,808.37
AUTUMN VIEW PROPERTIES LLC	11U-006-001	0	\$192,000.00	\$105,000	\$297,000	\$0	\$297,000	\$2,108.70
AZZAM, FATEH S, & MCKONE, MARY E	04R-020-B	5.9	\$269,100.00	\$167,200	\$436,300	\$0	\$436,300	\$3,097.73
BABKIRK, LYNDON N & JEANNETTE	02R-009-B	2.25	\$96,300.00	\$126,800	\$223,100	\$16,000	\$207,100	\$1,470.41
BACK RIVER BEND LLC	02R-017-C	3	\$98,700.00	\$401,500	\$500,200	\$0	\$500,200	\$3,551.42
BACKIEL, PETER J JR & PAULA J	03R-015	2.14	\$87,800.00	\$70,600	\$158,400	\$0	\$158,400	\$1,124.64
BACON, HELEN ROWE, ESTATE	13U-034	0.23	\$217,800.00	\$141,200	\$359,000	\$0	\$359,000	\$2,548.90
BACON, KARL M	11R-025	2.58	\$323,600.00	\$81,800	\$405,400	\$0	\$405,400	\$2,878.34
BAGWELL, CHARLES B & SANDRA P	08R-008	3	\$685,000.00	\$61,100	\$746,100	\$0	\$746,100	\$5,297.31

Name	Map/Lot #	Acreage	Land \$	Bldg \$	Total \$	Exemption \$	Taxable \$	2012 Tax \$
BAILEY, ARNOLD B	07U-026-A	1.2	\$291,700.00	\$63,400	\$355,100	\$0	\$355,100	\$2,521.21
BAILEY, GAGE JR	11R-057	1.4	\$17,200.00	\$0	\$17,200	\$0	\$17,200	\$122.12
BAILEY, GAGE JR	15U-001	0.42	\$11,300.00	\$0	\$11,300	\$0	\$11,300	\$80.23
BAILEY, LINDA T	13U-018	0.25	\$16,000.00	\$0	\$16,000	\$0	\$16,000	\$113.60
BAILEY, LINDA T	13U-019	0.13	\$79,500.00	\$126,600	\$206,100	\$0	\$206,100	\$1,463.31
BALCZIUNAS, PETER J & KATHERYN	02R-045-C	14	\$106,200.00	\$3,000	\$109,200	\$0	\$109,200	\$775.32
BALL, FRANCIS J JR	03R-018	2.9	\$98,400.00	\$104,500	\$202,900	\$10,000	\$192,900	\$1,369.59
BANE, JUSTIN E	05R-011	1	\$75,000.00	\$2,200	\$77,200	\$0	\$77,200	\$548.12
BANFIELD, DONALD L & JANICE E	10U-011-2	0.37	\$511,800.00	\$102,000	\$613,800	\$0	\$613,800	\$4,357.98
BARABE, BARBARA & PAUL W	10U-020	4.56	\$1,120,000.0	\$309,400	\$1,429,400	\$0	\$1,429,400	\$10,148.74
BARABE, BARBARA & PAUL W	10U-020	0	\$0.00	\$5,200	\$5,200	\$0	\$5,200	\$36.92
BARABE, BARBARA R, & BUCKLEY, R W JR	10U-022	2.64	\$714,800.00	\$92,100	\$806,900	\$0	\$806,900	\$5,728.99
BARABE, JASON	10R-024-B	10	\$98,200.00	\$0	\$98,200	\$0	\$98,200	\$697.22
BARABE, PAUL W & BARBARA	10U-024	1.9	\$95,000.00	\$181,600	\$276,600	\$10,000	\$266,600	\$1,892.86
BARABE, PAUL W & BARBARA	09R-027	68	\$152,800.00	\$0	\$152,800	\$0	\$152,800	\$1,084.88
BARABE, PAUL W & BARBARA	10R-024	72.43	\$164,700.00	\$0	\$164,700	\$0	\$164,700	\$1,169.37
BARABE, TODD B, BARBARA R, & BARENECK ISLAND TRUST	10R-024-A	5	\$103,200.00	\$212,900	\$316,100	\$10,000	\$306,100	\$2,173.31
BARNECK ISLAND TRUST	01R-035	15	\$600,800.00	\$218,200	\$819,000	\$0	\$819,000	\$5,814.90
BARNEY, BETH A	02R-019	0.91	\$79,400.00	\$76,500	\$155,900	\$0	\$155,900	\$1,106.89
BARNEY, NANCY, CLAYTON, & BETH	01U-010	0.09	\$157,800.00	\$63,100	\$220,900	\$0	\$220,900	\$1,568.39
BARTER, MARLENE E & CHARLENE M	14U-001	3.75	\$90,500.00	\$65,100	\$155,600	\$0	\$155,600	\$1,104.76
BARTH, ROBERT D	03R-024	5.8	\$104,800.00	\$101,400	\$206,200	\$0	\$206,200	\$1,464.02
BARTLETT, BRIAN A	03R-037-A	3.9	\$93,400.00	\$67,500	\$160,900	\$10,000	\$150,900	\$1,071.39
BARTLETT, MARGARET M, TTEE, ET AL	01U-031	0.11	\$117,300.00	\$60,300	\$177,600	\$0	\$177,600	\$1,260.96
BARTLETT, PAULETTE, & BASCOM FAMILY TRUST	05R-040	0.34	\$58,700.00	\$23,500	\$82,200	\$0	\$82,200	\$583.62
BASCOM FAMILY TRUST	07R-030	0.86	\$638,400.00	\$133,300	\$771,700	\$0	\$771,700	\$5,479.07
BASCOM FAMILY TRUST	07R-033	1	\$9,900.00	\$2,100	\$12,000	\$0	\$12,000	\$85.20
BASSETTE, BEVERLY R	01R-010	4.51	\$77,000.00	\$0	\$77,000	\$0	\$77,000	\$546.70
BASSETTE, BEVERLY R	01R-014	0.84	\$388,200.00	\$81,900	\$470,100	\$0	\$470,100	\$3,337.71
BATES, KATHERINE A, & SMITH, MARYJ	13U-017	0.5	\$106,900.00	\$71,900	\$178,800	\$0	\$178,800	\$1,269.48
BATES, KATHERINE A, & SMITH, MARYJ	13U-017	0	\$0.00	\$42,600	\$42,600	\$0	\$42,600	\$302.46
BATESON, SUSAN D	03R-001-5	2.85	\$451,100.00	\$276,800	\$727,900	\$0	\$727,900	\$5,168.09
BATESON, SUSAN D	03R-001-5	0	\$0.00	\$12,700	\$12,700	\$0	\$12,700	\$90.17
BAUMGARTNER, STEPHEN & RACHEL	16U-005	0.37	\$89,500.00	\$94,900	\$184,400	\$0	\$184,400	\$1,309.24
BAY POINT REALTY LLC	04R-004-B	2.1	\$190,700.00	\$164,200	\$354,900	\$0	\$354,900	\$2,519.79
BAY POINT REALTY LLC	04R-004-B	0	\$0.00	\$208,800	\$208,800	\$0	\$208,800	\$1,482.48
BEAMAN, FREDERICK & SUSAN H	02R-035-A	1.2	\$91,400.00	\$95,600	\$187,000	\$10,000	\$177,000	\$1,256.70
BEAN, CLARENCE F, & RACE, SANDRA K	08U-042	1.28	\$359,400.00	\$46,700	\$406,100	\$0	\$406,100	\$2,883.31
BEAN, CLARENCE F, & RACE, SANDRA K	08U-043	1.17	\$55,900.00	\$0	\$55,900	\$0	\$55,900	\$396.89
BEAN, GEORGE A & EVA I, ESTATE	04R-004-D	2.8	\$98,100.00	\$102,500	\$200,600	\$0	\$200,600	\$1,424.26
BEAN, JAMES A	04R-004-C	6.4	\$106,000.00	\$102,500	\$208,500	\$10,000	\$198,500	\$1,409.35
BEAULIEU, PETER J & JENNIFER E	06R-017-A	2.37	\$307,800.00	\$163,800	\$471,600	\$10,000	\$461,600	\$3,277.36
BEAULIEU, RODERIC A & JANE M	06R-046-B	1.42	\$132,700.00	\$226,600	\$359,300	\$10,000	\$349,300	\$2,480.03
BEAULIEU, RODERIC A & JANE M	06R-046-C	3	\$400,000.00	\$55,100	\$455,100	\$0	\$455,100	\$3,231.21
BEAVER VALLEY ASSOCIATION	04R-026	0	\$50,000.00	\$0	\$50,000	\$50,000	\$0	\$0.00
BECKER, LIIA	02R-046-D	2.05	\$135,600.00	\$255,400	\$391,000	\$0	\$391,000	\$2,776.10
BECKER, SYLVIA	02R-046	25	\$884,100.00	\$253,200	\$1,137,300	\$10,000	\$1,127,300	\$8,003.83
BEEBE, MICHAEL, TRUSTEE	06U-014	0.89	\$645,500.00	\$109,400	\$754,900	\$0	\$754,900	\$5,359.79

Name	Map/Lot #	Acreage	Land \$	Bldg \$	Total \$	Exemption \$	Taxable \$	2012 Tax \$
BEECHER, DEBORAH L	04U-016	0.1	\$58,100.00	\$62,400	\$120,500	\$10,000	\$110,500	\$784.55
BEECHER, DEBORAH L	04U-020-A	0.01	\$5,300.00	\$0	\$5,300	\$0	\$5,300	\$37.63
BENNETT, COBURN, ET AL	01U-003	12.1	\$1,416,000.00	\$83,500	\$1,499,500	\$0	\$1,499,500	\$10,646.45
BENZIGER, ALFRED S & THELMA O	02R-045-B	18.9	\$334,800.00	\$159,300	\$494,100	\$0	\$494,100	\$3,508.11
BENZIGER, ALFRED S & THELMA O	02R-045-B	0	\$0.00	\$43,500	\$43,500	\$0	\$43,500	\$308.85
BERNET, BRANT E & CLEMENCE H	12U-029	0.03	\$213,400.00	\$40,100	\$253,500	\$0	\$253,500	\$1,799.85
BERRY, ARTHUR O & BEVERLY A	13U-022	0.1	\$99,100.00	\$40,200	\$139,300	\$0	\$139,300	\$989.03
BERRY, BRIAN S & LINDA M	11R-012	0.87	\$402,000.00	\$95,200	\$497,200	\$0	\$497,200	\$3,530.12
BERRY, EDWIN O & ELIZABETH M	13U-023	0.14	\$81,100.00	\$35,400	\$116,500	\$0	\$116,500	\$827.15
BETTS-O'ROURKE, CURTIS	05R-044	0.61	\$331,300.00	\$0	\$331,300	\$0	\$331,300	\$2,352.23
BETTS-O'ROURKE, CURTIS & JESSICA	06R-011	36	\$441,600.00	\$70,800	\$512,400	\$0	\$512,400	\$3,638.04
BIRDSALL, GEOFFREY	04R-006	86.31	\$857,300.00	\$274,200	\$1,131,500	\$0	\$1,131,500	\$8,033.65
BIRDSALL, GEOFFREY	04R-006	0	\$0.00	\$13,200	\$13,200	\$0	\$13,200	\$93.72
BIRDSALL, GEOFFREY	09U-004	0.04	\$11,200.00	\$0	\$11,200	\$0	\$11,200	\$79.52
BIRDSALL, GEOFFREY & REID	04R-036	5.1	\$76,300.00	\$0	\$76,300	\$0	\$76,300	\$541.73
BIRDSALL, GEOFFREY & REID	09U-023	3.6	\$185,000.00	\$0	\$185,000	\$0	\$185,000	\$1,313.50
BIRDSALL, REID	04R-014	40	\$135,600.00	\$0	\$135,600	\$0	\$135,600	\$962.76
BIRGE, DARICE E	07U-001	0.45	\$519,400.00	\$50,400	\$569,800	\$0	\$569,800	\$4,045.58
BITTAR, NEVILLE & LIA R, TRUSTEES	10R-031	183.8	\$1,195,800.00	\$0	\$1,195,800	\$0	\$1,195,800	\$8,490.18
BLACK, LYNN A, ESTATE	13U-021	0.06	\$82,500.00	\$54,200	\$136,700	\$0	\$136,700	\$970.57
BLANCHARD, JULIUS R & PAMELA	02R-016	2	\$95,400.00	\$100,700	\$196,100	\$10,000	\$186,100	\$1,321.31
BLESSINGTON, BRUCE A & MONICA M	11R-045-B	2.4	\$570,400.00	\$0	\$570,400	\$0	\$570,400	\$4,049.84
BLISS, HOWARD B & MARY H	07R-023	0.96	\$651,300.00	\$106,400	\$757,700	\$0	\$757,700	\$5,379.67
BLISS, HOWARD B & MARY H	07R-023	0	\$0.00	\$65,700	\$65,700	\$0	\$65,700	\$466.47
BLISS, HOWARD B & MARY H, TRUSTEES	01U-026	0.05	\$11,800.00	\$4,500	\$16,300	\$0	\$16,300	\$115.73
BLISS, JOHN W	07R-040	43	\$238,200.00	\$17,500	\$255,700	\$0	\$255,700	\$1,815.47
BLITZ, PEGGY S	09R-031-D	26	\$1,291,700.00	\$0	\$1,291,700	\$0	\$1,291,700	\$9,171.07
BLOMSTRAND, EBBE & CHRISTINE	04U-018	1.29	\$137,900.00	\$164,900	\$302,800	\$0	\$302,800	\$2,149.88
BOISVERT, RAYMOND & ROBERT	13U-030	0.13	\$129,500.00	\$84,500	\$214,000	\$0	\$214,000	\$1,519.40
BOLSTER, ROBERT	11R-045-A	0	\$0.00	\$119,800	\$119,800	\$0	\$119,800	\$850.58
BOLSTER, ROBERT	11R-045-A	8.13	\$271,000.00	\$248,100	\$519,100	\$10,000	\$509,100	\$3,614.61
BOLSTER, ROBERT	11R-045-A	0	\$0.00	\$150,700	\$150,700	\$0	\$150,700	\$1,069.97
BONASERA, JOSEPH & MARLENE, TTEES	08R-006	3	\$685,000.00	\$1,357,700	\$2,042,700	\$0	\$2,042,700	\$14,503.17
BONASERA, JOSEPH & MARLENE, TTEES	08R-006	0	\$0.00	\$165,600	\$165,600	\$0	\$165,600	\$1,175.76
BONNER, PATRICIA E	02R-037-A	6	\$650,100.00	\$877,100	\$1,527,200	\$0	\$1,527,200	\$10,843.12
BONNEY, MICHAEL & ALISON	11R-047-C	8.06	\$537,700.00	\$1,541,900	\$2,079,600	\$0	\$2,079,600	\$14,765.16
BONNEY, MICHAEL & ALISON	11R-047-C	0	\$0.00	\$10,800	\$10,800	\$0	\$10,800	\$76.68
BOSSO, ANDREW F & CAROLYN M	04R-026-11	3	\$98,700.00	\$219,700	\$318,400	\$10,000	\$308,400	\$2,189.64
BOSSO, NINA	01R-005-F	2.03	\$95,500.00	\$169,400	\$264,900	\$0	\$264,900	\$1,880.79
BOTT, SIGRID C	01R-011	0	\$0.00	\$31,400	\$31,400	\$0	\$31,400	\$222.94
BOTT, SIGRID C	01R-011	1.4	\$481,500.00	\$140,900	\$622,400	\$0	\$622,400	\$4,419.04
BOUCHER, PETER	09R-019	2	\$95,400.00	\$48,700	\$144,100	\$0	\$144,100	\$1,023.11
BOUCHER, PETER A	09R-019-B	6.18	\$105,500.00	\$83,300	\$188,800	\$0	\$188,800	\$1,340.48
BOWDOIN, DANA, & VAN LOON, ERIC	02R-001	3.5	\$91,500.00	\$98,300	\$189,800	\$0	\$189,800	\$1,347.58
BOWEN, LISA SABATINE & ERIC J	06R-030	0.24	\$71,700.00	\$59,600	\$131,300	\$0	\$131,300	\$932.23
BOWEN, LISA SABATINE & ERIC J	06R-028-1	2.1	\$185,500.00	\$0	\$185,500	\$0	\$185,500	\$1,317.05

Name	Map/Lot #	Acreage	Land \$	Bldg \$	Total \$	Exemption \$	Taxable \$	2012 Tax \$
BOWERS, DAVID	02R-024	0.77	\$64,400.00	\$160,900	\$225,300	\$10,000	\$215,300	\$1,528.63
BOWLES, PETER J, & MEADER, JILL E	03R-007-13	5.85	\$104,900.00	\$162,200	\$267,100	\$0	\$267,100	\$1,896.41
BOWMAN'S LANDING COMMON LAND	03R-006	0	\$50,000.00	\$0	\$50,000	\$50,000	\$0	\$0.00
BOY SCOUTS OF AMERICA	06R-052	3	\$67,600.00	\$3,100	\$70,700	\$70,700	\$0	\$0.00
BRADFORD, JANICE L	09R-021	1.37	\$92,400.00	\$15,800	\$108,200	\$0	\$108,200	\$768.22
BRADLEY, DAVID W & ELIZABETH E	03R-007-08	5.2	\$103,600.00	\$406,300	\$509,900	\$10,000	\$499,900	\$3,549.29
BRADSTREET, SUSAN W.	11R-049	4.89	\$326,700.00	\$9,400	\$336,100	\$0	\$336,100	\$2,386.31
BRAGG, JAMES B & DOREEN E	02R-002	3.2	\$99,300.00	\$148,500	\$247,800	\$10,000	\$237,800	\$1,688.38
BRANDT, EMILY E, & BRANDT, MICHELLE	01U-070	0.15	\$184,000.00	\$69,200	\$253,200	\$0	\$253,200	\$1,797.72
BRANDT, MICHELLE	11R-032	0.57	\$294,100.00	\$89,600	\$383,700	\$0	\$383,700	\$2,724.27
BREITBART, WILLIAM A & MYRNA	13U-037	0.28	\$196,800.00	\$95,100	\$291,900	\$0	\$291,900	\$2,072.49
BRETT, WILLIAM R & MARY J	02R-044-A	2.1	\$95,800.00	\$120,900	\$216,700	\$0	\$216,700	\$1,538.57
BREUER, BARBARA	02R-045-F	9.27	\$111,700.00	\$79,400	\$191,100	\$0	\$191,100	\$1,356.81
BREUER, WOLFGANG G	02R-045	2.04	\$143,200.00	\$144,500	\$287,700	\$0	\$287,700	\$2,042.67
BRIDGHAM, WILLIAM & BARBARA	09U-005	1.62	\$543,900.00	\$58,400	\$602,300	\$16,000	\$586,300	\$4,162.73
BRILL, KENNETH G & MARGOT, TRUSTEES	11R-011	0.7	\$464,500.00	\$248,000	\$712,500	\$0	\$712,500	\$5,058.75
BRILLANT, KENNETH A, TRUSTEES	05U-005	0.35	\$295,800.00	\$62,800	\$358,600	\$0	\$358,600	\$2,546.06
BROPHY, JOHN R, & BROPHY, JOHN R, & BROWN FAMILY CAMPS TRUST	12U-007	0.13	\$154,500.00	\$82,300	\$236,800	\$0	\$236,800	\$1,681.28
	12U-026	0.33	\$21,100.00	\$0	\$21,100	\$0	\$21,100	\$149.81
	07R-037-B	2.14	\$409,600.00	\$0	\$409,600	\$0	\$409,600	\$2,908.16
BROWN, CHARLOTTE E	02R-044-R	4.1	\$86,400.00	\$0	\$86,400	\$0	\$86,400	\$613.44
BROWN, EDWARD A	09R-012-A	3.3	\$144,700.00	\$97,800	\$242,500	\$0	\$242,500	\$1,721.75
BROWN, GAIL H	10U-013	1.05	\$634,800.00	\$232,000	\$866,800	\$0	\$866,800	\$6,154.28
BROWN, HAROLD L	07R-037-B	0	\$0.00	\$104,900	\$104,900	\$10,000	\$94,900	\$673.79
BROWN, HAROLD L & SARAH L	07R-037-A	1.92	\$121,700.00	\$223,600	\$345,300	\$0	\$345,300	\$2,451.63
BROWN, LARRY W	06R-020	0.11	\$54,900.00	\$25,700	\$80,600	\$0	\$80,600	\$572.26
BROWN, PAUL B	02R-044-I	4.58	\$87,300.00	\$8,800	\$96,100	\$0	\$96,100	\$682.31
BROWN, PAUL B & CHARLOTTE E.	02R-044-J	3.57	\$85,200.00	\$0	\$85,200	\$0	\$85,200	\$604.92
BROWN, RUFUS E, & BURKE, M THOMASINE	17U-012-A	3.94	\$155,900.00	\$228,100	\$384,000	\$0	\$384,000	\$2,726.40
BROWN, RUFUS E., ET AL	15U-019	1.3	\$356,900.00	\$111,500	\$468,400	\$0	\$468,400	\$3,325.64
BROWNING, ELLEN B	08R-001-03	17.26	\$143,900.00	\$0	\$143,900	\$0	\$143,900	\$1,021.69
BROWNING, ELLEN B	08R-001-02	13.28	\$159,200.00	\$292,000	\$451,200	\$16,000	\$435,200	\$3,089.92
BRUNE, WILLIAM H N & JOSEPHINE O	05R-007-A	10.9	\$115,000.00	\$384,300	\$499,300	\$0	\$499,300	\$3,545.03
BRUSH, SAMUEL	02R-031	2.6	\$97,500.00	\$64,500	\$162,000	\$10,000	\$152,000	\$1,079.20
BRUSH, SAMUEL	02R-031	0	\$0.00	\$11,800	\$11,800	\$0	\$11,800	\$83.78
BUCKLEY, JOHN A, & BUCKLEY, JOHN A, & BUDD, MATTHEW	14U-048	0.06	\$10,000.00	\$0	\$10,000	\$0	\$10,000	\$71.00
	14U-050	0.22	\$216,700.00	\$46,400	\$263,100	\$0	\$263,100	\$1,868.01
	09R-031-C	3.63	\$955,500.00	\$712,500	\$1,668,000	\$0	\$1,668,000	\$11,842.80
BUELL, NANCY HOLLAND & FRANK A, TRUSTEES	07U-015	2.89	\$137,300.00	\$122,100	\$259,400	\$0	\$259,400	\$1,841.74
BULTERMAN, JACQUES F, TRUSTEE	01R-025	36	\$593,400.00	\$101,200	\$694,600	\$0	\$694,600	\$4,931.66
BULTERMAN, JACQUES F, TRUSTEE	01R-023	0.41	\$194,700.00	\$0	\$194,700	\$0	\$194,700	\$1,382.37
BURGESS, THOMAS E	11R-023-A	20	\$6,300.00	\$0	\$6,300	\$0	\$6,300	\$44.73
BURGESS, THOMAS E	14U-004	0.68	\$69,200.00	\$93,000	\$162,200	\$10,000	\$152,200	\$1,080.62
BURKE, BARRY E & MARY LOU K, TRUSTEES	07U-041	0.81	\$299,800.00	\$112,400	\$412,200	\$0	\$412,200	\$2,926.62
BURNS, ROBERT P, & BURR, JOHN & SARAH, & SMITH, PAM	07U-010	1.12	\$707,900.00	\$394,700	\$1,102,600	\$10,000	\$1,092,600	\$7,757.46
	04U-022	0.18	\$168,500.00	\$134,500	\$303,000	\$0	\$303,000	\$2,151.30
BUTLER, JAMES D	11U-018	0.7	\$517,000.00	\$252,400	\$769,400	\$0	\$769,400	\$5,462.74
BUTLER, SHARON W	11U-019	1.01	\$480,800.00	\$291,800	\$772,600	\$0	\$772,600	\$5,485.46
BUTTERFIELD, ELIZABETH R	10R-030	11	\$115,200.00	\$125,900	\$241,100	\$0	\$241,100	\$1,711.81
CALHOUN, HOLLIS A, & ALLEN, PETER B	11R-055	1.21	\$227,100.00	\$55,800	\$282,900	\$0	\$282,900	\$2,008.59
CALHOUN, JOHN, TRUSTEE	06U-006	0.9	\$647,800.00	\$156,900	\$804,700	\$10,000	\$794,700	\$5,642.37

Name	Map/Lot #	Acreage	Land \$	Bldg \$	Total \$	Exemption \$	Taxable \$	2012 Tax \$
CALHOUN, JOHN, TRUSTEE	06U-005	1.78	\$116,500.00	\$0	\$116,500	\$0	\$116,500	\$827.15
CALMES, BRUCE W & ELEANOR M	11R-023-C	8	\$90,500.00	\$128,800	\$219,300	\$0	\$219,300	\$1,557.03
CALMES, DOROTHY S, ET AL	15U-020	2.79	\$533,600.00	\$169,500	\$703,100	\$0	\$703,100	\$4,992.01
CAMERON,ALEXANDER B & CAMPBELL, BYRON T	08R-002	0.65	\$113,200.00	\$102,500	\$215,700	\$0	\$215,700	\$1,531.47
CAMPBELL, BYRON T	05R-006-D	5.4	\$104,000.00	\$172,000	\$276,000	\$10,000	\$266,000	\$1,888.60
CAMPBELL, BYRON T	07R-014	0.15	\$1,900.00	\$0	\$1,900	\$0	\$1,900	\$13.49
CAMPBELL, BYRON W	03R-008	10.66	\$114,500.00	\$193,900	\$308,400	\$10,000	\$298,400	\$2,118.64
CAMPBELL, CHAD C	03R-008-A	3.67	\$100,400.00	\$197,300	\$297,700	\$10,000	\$287,700	\$2,042.67
CAMPBELL, CONSTANCE, & CAMPBELL, CONSTANCE, & CAMPBELL, EDWARD F & CLAUDIA S	07U-029	1.03	\$110,300.00	\$0	\$110,300	\$0	\$110,300	\$783.13
CAMPBELL, CONSTANCE, & CAMPBELL, EDWARD F & CLAUDIA S	07U-031	0.42	\$225,300.00	\$0	\$225,300	\$0	\$225,300	\$1,599.63
CAMPBELL, EDWARD F & CLAUDIA S	08R-011	1.2	\$575,200.00	\$229,300	\$804,500	\$0	\$804,500	\$5,711.95
CAMPBELL, JUDITH	04U-027	1.81	\$104,600.00	\$149,900	\$254,500	\$10,000	\$244,500	\$1,735.95
CAPLETTE, EUCLID E & MAUREEN	13U-029	0.17	\$95,400.00	\$47,800	\$143,200	\$0	\$143,200	\$1,016.72
CAREY, RICHARD B JR & BARBARA A	14U-002	0.31	\$51,100.00	\$82,800	\$133,900	\$0	\$133,900	\$950.69
CARLISLE FAMILY LTD PARTNERSHIP	07R-019	1.74	\$438,900.00	\$183,200	\$622,100	\$0	\$622,100	\$4,416.91
CARLISLE, JOHN L III & POLLY H,	07R-021	1.9	\$473,800.00	\$172,200	\$646,000	\$0	\$646,000	\$4,586.60
CARLISLE, JOHN L III & POLLY H,	07R-028	14	\$415,200.00	\$0	\$415,200	\$0	\$415,200	\$2,947.92
CARLISLE, STUART P & JUNE G	07R-035	4.05	\$130,000.00	\$373,500	\$503,500	\$16,000	\$487,500	\$3,461.25
CARLTON, FRANK R JR, ESTATE	14U-019	0.63	\$89,300.00	\$0	\$89,300	\$0	\$89,300	\$634.03
CARMEL, DEBORAH A & GEORGE S	12U-006	0.38	\$43,500.00	\$0	\$43,500	\$0	\$43,500	\$308.85
CARMEL, DEBORAH A & GEORGE S	12U-008	0.5	\$181,900.00	\$90,800	\$272,700	\$0	\$272,700	\$1,936.17
CARPENTER, ELIZABETH	08U-029	0.63	\$263,800.00	\$43,300	\$307,100	\$0	\$307,100	\$2,180.41
CASSIDY, BARBARA M	10U-005-B	2.6	\$82,500.00	\$0	\$82,500	\$0	\$82,500	\$585.75
CECERO, VINCENT & KATHRYN A	01R-007	1.4	\$294,100.00	\$303,100	\$597,200	\$10,000	\$587,200	\$4,169.12
CENTRAL MAINE POWER COMPANY	00-000	0	\$1,934,000.00	\$0	\$1,934,000	\$0	\$1,934,000	\$13,731.40
CHAFE, WILLIAM H	10R-032	106.23	\$195,200.00	\$0	\$195,200	\$0	\$195,200	\$1,385.92
CHAFE, WILLIAM H	11U-003	1	\$470,000.00	\$73,900	\$543,900	\$0	\$543,900	\$3,861.69
CHAFE, WILLIAM H	11U-003	0	\$0.00	\$131,700	\$131,700	\$0	\$131,700	\$935.07
CHALK, JULIE R	06R-035-A2	3.12	\$84,000.00	\$0	\$84,000	\$0	\$84,000	\$596.40
CHANDLER, JOAN B & JOHN W	01U-022	1.12	\$270,000.00	\$0	\$270,000	\$0	\$270,000	\$1,917.00
CHANNING, SUSAN, TRUSTEE	02R-045-A	16.5	\$447,700.00	\$254,300	\$702,000	\$0	\$702,000	\$4,984.20
CHANNING, SUSAN, TRUSTEE	02R-045-A	0	\$0.00	\$24,500	\$24,500	\$0	\$24,500	\$173.95
CHAPIN, RICHARD & MARYAN	17U-006	0.71	\$21,500.00	\$0	\$21,500	\$0	\$21,500	\$152.65
CHAPIN, RICHARD & MARYAN	17U-019	3.25	\$293,400.00	\$318,400	\$611,800	\$0	\$611,800	\$4,343.78
CHAPPELL, MARCIA H	04U-007	1.77	\$398,200.00	\$195,000	\$593,200	\$10,000	\$583,200	\$4,140.72
CHAUNCEY, DONALD R & DEBORAH L	16U-004	0.15	\$82,100.00	\$93,900	\$176,000	\$0	\$176,000	\$1,249.60
CHEWONKI FOUNDATION	01R-036	10	\$9,600.00	\$0	\$9,600	\$0	\$9,600	\$68.16
CHEWONKI FOUNDATION	01R-037	5.4	\$4,900.00	\$7,200	\$12,100	\$0	\$12,100	\$85.91
CHOLISH, WILLIAM J JR & BETHENY L	01R-005-C	2.12	\$95,900.00	\$290,000	\$385,900	\$0	\$385,900	\$2,739.89
CHOP POINT, INC	10R-003-C	39.78	\$135,400.00	\$0	\$135,400	\$0	\$135,400	\$961.34
CHURCH, THOMAS W & CAROLYN M	14U-009	5.5	\$445,300.00	\$291,500	\$736,800	\$10,000	\$726,800	\$5,160.28
CHURCH, THOMAS W & CAROLYN M	14U-009	0	\$0.00	\$36,000	\$36,000	\$0	\$36,000	\$255.60
CHURCH, THOMAS W & CAROLYN M	14U-009	0	\$0.00	\$289,800	\$289,800	\$0	\$289,800	\$2,057.58
CLARK, ALDEN, TRUSTEE	06U-016	0.45	\$519,400.00	\$74,700	\$594,100	\$0	\$594,100	\$4,218.11
CLARK, JAMES A	10U-011-1	0.29	\$488,400.00	\$91,800	\$580,200	\$10,000	\$570,200	\$4,048.42
CLARK, MARILYN A & CHRIS M	02R-013	1	\$215,000.00	\$110,600	\$325,600	\$0	\$325,600	\$2,311.76
CLARKE, TY E & SHARON J	06R-046-D	2.02	\$95,500.00	\$206,900	\$302,400	\$0	\$302,400	\$2,147.04

Name	Map/Lot #	Acreage	Land \$	Bldg \$	Total \$	Exemption \$	Taxable \$	2012 Tax \$
CLEMENS, GREGORY	10R-018-A	2	\$95,400.00	\$117,800	\$213,200	\$0	\$213,200	\$1,513.72
CLEMENTS, JOHN & HANNAH	02R-018	4.96	\$88,100.00	\$2,300	\$90,400	\$0	\$90,400	\$641.84
CLIFFE, J RICHARD & JULIANA	02R-044-L	3.9	\$100,900.00	\$314,300	\$415,200	\$0	\$415,200	\$2,947.92
CLOUGH ESTATE	01R-041	22	\$204,300.00	\$31,000	\$235,300	\$0	\$235,300	\$1,670.63
COFFEY, THOMAS W	14U-008	0.75	\$72,000.00	\$99,700	\$171,700	\$16,000	\$155,700	\$1,105.47
COGBURN, JOHN B, TRUST	04R-020-C	16	\$126,800.00	\$160,400	\$287,200	\$0	\$287,200	\$2,039.12
COL, NANANDA F	10R-019	13	\$24,500.00	\$0	\$24,500	\$0	\$24,500	\$173.95
COLE, CHARLES D	03R-036-L	2.04	\$80,500.00	\$269,400	\$349,900	\$10,000	\$339,900	\$2,413.29
COLE, ELIZABETH	04R-026-07	12	\$117,200.00	\$271,000	\$388,200	\$10,000	\$378,200	\$2,685.22
COLE, ELIZABETH	04R-026-08	12	\$102,200.00	\$0	\$102,200	\$0	\$102,200	\$725.62
COLE, PETER, ET AL	14U-034	0.87	\$553,100.00	\$113,700	\$666,800	\$0	\$666,800	\$4,734.28
COLGIN, JOHN M	10R-037	9	\$1,144,500.00	\$1,225,200	\$2,369,700	\$0	\$2,369,700	\$16,824.87
COLGIN, JOHN M	10R-037	0	\$0.00	\$20,700	\$20,700	\$0	\$20,700	\$146.97
COLLIER, JEREMY D & MARY A	11R-005-N	2.78	\$58,400.00	\$80,900	\$139,300	\$10,000	\$129,300	\$918.03
COLLINS, CATHERINE	07R-037	29.26	\$848,100.00	\$97,100	\$945,200	\$0	\$945,200	\$6,710.92
COLLINS, CATHERINE L	07R-037-B	0	\$0.00	\$10,100	\$10,100	\$0	\$10,100	\$71.71
COLLINS, CATHERINE, & MOORE, HOLLY	07R-036	0.11	\$3,300.00	\$0	\$3,300	\$0	\$3,300	\$23.43
COLLINS, CHARLES W JR & CATHERINE	06R-013-A	17	\$110,700.00	\$0	\$110,700	\$0	\$110,700	\$785.97
COLLINS, CHARLES W JR & CATHERINE	03R-001-B	21	\$131,700.00	\$0	\$131,700	\$0	\$131,700	\$935.07
COLLINS, CHARLES W JR & CATHERINE	06R-017	27.63	\$789,000.00	\$155,000	\$944,000	\$10,000	\$934,000	\$6,631.40
COLLINS, CHARLES W, JR	03R-001-B	0	\$0.00	\$5,400	\$5,400	\$0	\$5,400	\$38.34
COLLINS, CHARLES W, JR	03R-001-B	0	\$0.00	\$6,700	\$6,700	\$0	\$6,700	\$47.57
COLLINS, JONATHAN	03R-001-B1	4.73	\$102,600.00	\$86,200	\$188,800	\$10,000	\$178,800	\$1,269.48
COLLINS, SCOTT W	09R-016-A	28	\$25,200.00	\$0	\$25,200	\$0	\$25,200	\$178.92
COMER, EMRI & JANA	03R-007-04	5.4	\$89,000.00	\$0	\$89,000	\$0	\$89,000	\$631.90
COMISKEY, KEVIN G. & MELISSA A.	08R-012	1.2	\$575,200.00	\$111,700	\$686,900	\$0	\$686,900	\$4,876.99
COMPTON, CYNTHIA D	02R-035-B	1.3	\$92,000.00	\$165,800	\$257,800	\$0	\$257,800	\$1,830.38
CONANT, LORING JR & LOUISE	06R-010	54	\$1,291,200.00	\$456,000	\$1,747,200	\$0	\$1,747,200	\$12,405.12
CONANT, LORING JR & LOUISE	06R-010	0	\$20,000.00	\$0	\$20,000	\$0	\$20,000	\$142.00
CONANT, LORING JR & LOUISE	06R-013	18	\$787,200.00	\$0	\$787,200	\$0	\$787,200	\$5,589.12
CONANT, LORING JR & LOUISE	07R-034	1.15	\$32,200.00	\$0	\$32,200	\$0	\$32,200	\$228.62
CONE, THOMAS E III, & MORSE, JULIA, TTEES	01R-040	14	\$199,500.00	\$30,500	\$230,000	\$0	\$230,000	\$1,633.00
CONLEY, ALSTON E & MARY A	10R-002	8	\$466,900.00	\$119,500	\$586,400	\$0	\$586,400	\$4,163.44
CONLEY, JOSEPH K & JEANNETTE, TTEES	01U-068	0.52	\$246,500.00	\$240,100	\$486,600	\$0	\$486,600	\$3,454.86
CONLEY, KEVIN M & CYNTHIA A	01U-076	0.53	\$233,300.00	\$97,000	\$330,300	\$0	\$330,300	\$2,345.13
CONLEY, MARK J, TRUSTEE	01U-060	0.09	\$178,100.00	\$90,500	\$268,600	\$0	\$268,600	\$1,907.06
CONLEY, MICHAEL J	01U-062	0.17	\$215,000.00	\$89,700	\$304,700	\$0	\$304,700	\$2,163.37
CONLEY, THOMAS D, TRUSTEE	11R-031	0.53	\$282,700.00	\$284,500	\$567,200	\$0	\$567,200	\$4,027.12
CONNELL, WILLIAM P & CLAIRE	01U-040	0.12	\$246,000.00	\$66,300	\$312,300	\$0	\$312,300	\$2,217.33
CONNER, JACK E II & ANDREA E	13U-057	0.39	\$439,500.00	\$55,000	\$494,500	\$0	\$494,500	\$3,510.95
CONNORS, PETER M & APRIL H	03R-007-11	5.75	\$104,700.00	\$200,700	\$305,400	\$10,000	\$295,400	\$2,097.34
CONS, JONATHAN C & JUDITH C	09R-031-G	15	\$149,700.00	\$315,000	\$464,700	\$0	\$464,700	\$3,299.37
COOK, CLIFTON G & BETSY D	03R-036-J	3	\$98,700.00	\$270,000	\$368,700	\$10,000	\$358,700	\$2,546.77
COOLEY, NAN & PARKER	06R-007	8.12	\$100,300.00	\$56,200	\$156,500	\$0	\$156,500	\$1,111.15
COOLIDGE, LAWRENCE, & DOMINI, AMY L,	06R-040	16.2	\$423,200.00	\$287,400	\$710,600	\$0	\$710,600	\$5,045.26
COOMBS, JAMES L JR & KRISTEN A	03R-007-16	6	\$115,200.00	\$203,600	\$318,800	\$10,000	\$308,800	\$2,192.48

Name	Map/Lot #	Acreage	Land \$	Bldg \$	Total \$	Exemption \$	Taxable \$	2012 Tax \$
COOMBS, JAMES L JR & KRISTEN A	03R-007-16	0	\$0.00	\$8,100	\$8,100	\$0	\$8,100	\$57.51
ORDERMAN, ALLAN B & PATRICIA E, TTEES	11R-014-H	2.9	\$450,300.00	\$344,000	\$794,300	\$16,000	\$778,300	\$5,525.93
ORDERMAN, ALLAN B & PATRICIA E, TTEES	11R-014-G	2.6	\$325,300.00	\$0	\$325,300	\$0	\$325,300	\$2,309.63
ORDERMAN, SIDNEY A & SARAH J, TTEES	11R-014-K	2.4	\$227,800.00	\$0	\$227,800	\$0	\$227,800	\$1,617.38
ORDERMAN, SIDNEY A & SARAH J, TTEES	11R-014-J	3.3	\$555,700.00	\$364,100	\$919,800	\$0	\$919,800	\$6,530.58
COSTIN, ANDREW & REBEKAH MARKS	08R-023	1.11	\$704,800.00	\$383,400	\$1,088,200	\$0	\$1,088,200	\$7,726.22
COTA, SCOTT A & DIANE L	03R-001-6	5.01	\$245,500.00	\$293,000	\$538,500	\$0	\$538,500	\$3,823.35
COUSINEAU, RANDALL L	11R-005-A	2.19	\$76,800.00	\$216,700	\$293,500	\$0	\$293,500	\$2,083.85
COUSINS, DAWN L, & SPEAR, WANDA L	01U-012	0.01	\$69,100.00	\$7,300	\$76,400	\$0	\$76,400	\$542.44
COVINO, ROBERT J & JANET M, TRUSTEES	11U-011	1.7	\$462,500.00	\$96,500	\$559,000	\$0	\$559,000	\$3,968.90
COWING, DONALD & KARREN	04R-030	2.3	\$96,500.00	\$171,000	\$267,500	\$10,000	\$257,500	\$1,828.25
COX GEORGETOWN CO	09U-009	8.6	\$1,575,400.0 0	\$377,900	\$1,953,300	\$0	\$1,953,300	\$13,868.43
CRANKSHAW, NED M, & CRAVEN, RICHARD P	11U-030	0.18	\$43,600.00	\$45,800	\$89,400	\$0	\$89,400	\$634.74
CRAWFORD, HENRY P., III	11R-014-D	5	\$342,600.00	\$4,800	\$347,400	\$0	\$347,400	\$2,466.54
CRESSEY, CLARENCE & CHRISTEL	12U-034	0.09	\$198,100.00	\$113,200	\$311,300	\$0	\$311,300	\$2,210.23
CROCKER, GEORGE N & BARBARA N, & CROSBY, ANGUS M & LAUREN	02R-025-A	24	\$136,200.00	\$179,200	\$315,400	\$16,000	\$299,400	\$2,125.74
CROSBY, ANGUS M & LAUREN	09R-006	6.5	\$520,000.00	\$240,400	\$760,400	\$0	\$760,400	\$5,398.84
CROSBY, ANGUS M & LISA JO	04R-033-A	4	\$86,200.00	\$0	\$86,200	\$0	\$86,200	\$612.02
CROSBY, ANGUS M & LISA JO	05R-022	2	\$16,500.00	\$0	\$16,500	\$0	\$16,500	\$117.15
CROSBY, ANGUS M & LISA JO	05R-024	2	\$500,100.00	\$226,900	\$727,000	\$10,000	\$717,000	\$5,090.70
CROSBY, ANGUS M & LISA JO	05R-027	1.37	\$77,400.00	\$0	\$77,400	\$0	\$77,400	\$549.54
CROSBY, ANGUS M & MOLLY M	05R-012	0.75	\$65,000.00	\$0	\$65,000	\$0	\$65,000	\$461.50
CROSBY, ANGUS M & SADIE J	05R-016	12	\$117,200.00	\$76,600	\$193,800	\$0	\$193,800	\$1,375.98
CROSBY, ANGUS M, & ROBERTS, JESSICA B	04R-033	14	\$121,200.00	\$98,200	\$219,400	\$0	\$219,400	\$1,557.74
CROSBY, ANGUS M, & ROBERTS, JESSICA B	04R-034	118	\$181,800.00	\$0	\$181,800	\$0	\$181,800	\$1,290.78
CROSBY, ANGUS M, & ROBERTS, JESSICA B	04R-035	1	\$3,800.00	\$0	\$3,800	\$0	\$3,800	\$26.98
CROSBY, S PARKER	05R-009	57	\$155,500.00	\$81,600	\$237,100	\$0	\$237,100	\$1,683.41
CROSBY, S PARKER	05R-014	2	\$95,400.00	\$100,800	\$196,200	\$0	\$196,200	\$1,393.02
CROSBY, S PARKER	05R-018	8.2	\$103,900.00	\$162,600	\$266,500	\$0	\$266,500	\$1,892.15
CROSBY, S PARKER	05R-020-A	2.01	\$64,300.00	\$100	\$64,400	\$0	\$64,400	\$457.24
CROSBY, S PARKER	06R-021	0.65	\$105,500.00	\$55,500	\$161,000	\$0	\$161,000	\$1,143.10
CROSBY, S PARKER	06R-021	0	\$0.00	\$35,000	\$35,000	\$0	\$35,000	\$248.50
CROSBY, S PARKER	06R-018	7.34	\$92,800.00	\$0	\$92,800	\$0	\$92,800	\$658.88
CROSBY, SAMUEL M & BOBBI JO	05R-009-C	5	\$83,800.00	\$17,500	\$101,300	\$0	\$101,300	\$719.23
CROSBY, SAMUEL M & BOBBI JO	03R-023	6.8	\$91,800.00	\$34,200	\$126,000	\$0	\$126,000	\$894.60
CROSBY, SAMUEL M & BOBBI JO	11R-005-I	5.3	\$631,700.00	\$266,400	\$898,100	\$10,000	\$888,100	\$6,305.51
CROSBY, SARAH A	05R-009-A	1	\$75,000.00	\$17,500	\$92,500	\$0	\$92,500	\$656.75
CROSBY, SARAH A	04R-034-C	2	\$95,400.00	\$105,800	\$201,200	\$0	\$201,200	\$1,428.52
CROSSON, CONSTANCE	10R-021-A	11	\$115,200.00	\$90,300	\$205,500	\$10,000	\$195,500	\$1,388.05
CROSSON, CONSTANCE	10R-022	0.78	\$81,200.00	\$11,800	\$93,000	\$0	\$93,000	\$660.30
CROSSON, CURTIS L & CYNDY J	10R-021	2	\$95,400.00	\$117,500	\$212,900	\$10,000	\$202,900	\$1,440.59
CROSSON, LOUIS K & MARION E	04R-001-A	2.92	\$98,500.00	\$150,900	\$249,400	\$16,000	\$233,400	\$1,657.14
CROWLEY, HAROLD & MARY C	09R-010	0	\$0.00	\$59,600	\$59,600	\$0	\$59,600	\$423.16
CROWLEY, HAROLD & MARY C	09R-010	0.8	\$147,300.00	\$11,200	\$158,500	\$0	\$158,500	\$1,125.35

Name	Map/Lot #	Acreage	Land \$	Bldg \$	Total \$	Exemption \$	Taxable \$	2012 Tax \$
CRUTE, LAWRESTON C	03R-036-D	1.14	\$83,400.00	\$211,200	\$294,600	\$10,000	\$284,600	\$2,020.66
CUMMING, VIRGIL & JANE	11R-046-A	4.4	\$636,400.00	\$398,300	\$1,034,700	\$0	\$1,034,700	\$7,346.37
CUMMING, VIRGIL & JANE	11R-046-A	0	\$0.00	\$146,500	\$146,500	\$0	\$146,500	\$1,040.15
CUMMINGS, CONSTANCE	09R-016	57	\$90,500.00	\$0	\$90,500	\$0	\$90,500	\$642.55
CUNNINGHAM, STUART, DEBORAH, & MARY	14U-045-A	0.19	\$14,600.00	\$0	\$14,600	\$0	\$14,600	\$103.66
CURTIS, DENNIS P & THERESA M	03R-001-7	5.3	\$88,800.00	\$0	\$88,800	\$0	\$88,800	\$630.48
D & E VENTURES, LLC	10U-014	2.25	\$1,038,200.0	\$581,000	\$1,619,200	\$0	\$1,619,200	\$11,496.32
DALRYMPLE, FREDERICK L & THOMAS S	06R-042	3.1	\$363,500.00	\$139,500	\$503,000	\$0	\$503,000	\$3,571.30
DALRYMPLE, KEITH P & HEATHER A	06U-019	2.38	\$430,800.00	\$57,700	\$488,500	\$0	\$488,500	\$3,468.35
DALRYMPLE, STEWART W & ELIZABETH E	07R-025	3	\$1,145,800.0	\$106,500	\$1,252,300	\$0	\$1,252,300	\$8,891.33
DALRYMPLE, THOMAS S & FREDERICK L	06R-043	1.38	\$322,000.00	\$84,900	\$406,900	\$0	\$406,900	\$2,888.99
DAMRELL, ROBERT K & MARIJKE F	03U-010	1.52	\$93,200.00	\$176,400	\$269,600	\$10,000	\$259,600	\$1,843.16
DARLING, DEBORAH	10R-038	5.6	\$767,600.00	\$20,700	\$788,300	\$0	\$788,300	\$5,596.93
DARLING, JOHN	11U-017	28	\$954,200.00	\$0	\$954,200	\$0	\$954,200	\$6,774.82
DAVIS, LAUREL ANN, & YEO, ROBERT H JR &	14U-053	2.25	\$920,000.00	\$209,600	\$1,129,600	\$0	\$1,129,600	\$8,020.16
DAVIS, LAUREL ANN, & YEO, ROBERT H JR &	14U-053	0	\$0.00	\$19,700	\$19,700	\$0	\$19,700	\$139.87
DAVIS, PATRICK R	01U-028	0.17	\$191,100.00	\$67,300	\$258,400	\$0	\$258,400	\$1,834.64
DAVIS, REBECCA D, ET AL	07U-015-A	0.92	\$105,500.00	\$0	\$105,500	\$0	\$105,500	\$749.05
DAVIS, REBECCA D, ET AL	07U-016	0.4	\$500,400.00	\$150,800	\$651,200	\$0	\$651,200	\$4,623.52
DAVIS, RICHARD E	08R-019	2.18	\$680,900.00	\$203,700	\$884,600	\$0	\$884,600	\$6,280.66
DAY, PETER R & LOIS E	07U-042	0.89	\$304,500.00	\$36,000	\$340,500	\$0	\$340,500	\$2,417.55
DECATO, DAVID R & JANICE T	11R-052	2.07	\$355,300.00	\$114,200	\$469,500	\$0	\$469,500	\$3,333.45
DEETJEN, WILLIAM S & LINDA M	08U-017	0.34	\$356,500.00	\$47,000	\$403,500	\$0	\$403,500	\$2,864.85
DELL, BRADLEY	14U-018	0.15	\$204,000.00	\$39,100	\$243,100	\$0	\$243,100	\$1,726.01
DELOTTO, LOUIS R	04R-026-15B	5.3	\$103,800.00	\$141,000	\$244,800	\$0	\$244,800	\$1,738.08
DEMERS, NOREEN, & DEPENCIER, ROSS, &	11U-032	0.55	\$70,600.00	\$50,600	\$121,200	\$0	\$121,200	\$860.52
HANNA, DEBORAH	11U-022	0.63	\$111,800.00	\$135,800	\$247,600	\$0	\$247,600	\$1,757.96
DEPESA, MICHAEL A & SARA N	03R-001-2A	2	\$95,400.00	\$147,300	\$242,700	\$0	\$242,700	\$1,723.17
DEVITO, RICHARD T & JOYCE L, TTEES	02R-020-A	2	\$95,400.00	\$297,900	\$393,300	\$16,000	\$377,300	\$2,678.83
DEWITT, ROBERT A & DONNA C	06R-031	0.19	\$112,100.00	\$41,300	\$153,400	\$0	\$153,400	\$1,089.14
DEXTER, LAUREN	05R-009-B	3.3	\$95,300.00	\$76,400	\$171,700	\$0	\$171,700	\$1,219.07
DEXTER, PHILIPPA	01U-044	0.11	\$167,500.00	\$119,400	\$286,900	\$10,000	\$276,900	\$1,965.99
DEXTER, STEPHEN C	05R-006-A	3.6	\$100,200.00	\$214,300	\$314,500	\$10,000	\$304,500	\$2,161.95
DIBENEDETTO, NICHOLAS J	06R-051	0.76	\$91,500.00	\$0	\$91,500	\$0	\$91,500	\$649.65
DIBENEDETTO, NICHOLAS J & DANA	06R-055	11	\$646,000.00	\$158,000	\$804,000	\$0	\$804,000	\$5,708.40
DICKSON, BRENTON H & ELIZABETH H	11R-014-C	5	\$394,100.00	\$273,200	\$667,300	\$0	\$667,300	\$4,737.83
DICKSON, BRENTON H & ELIZABETH H	11R-014-B	5	\$374,100.00	\$0	\$374,100	\$0	\$374,100	\$2,656.11
DICKSON, BRENTON H & ELIZABETH H	11R-015	1.28	\$186,700.00	\$0	\$186,700	\$0	\$186,700	\$1,325.57
DICKSON, BRENTON H & ELIZABETH H	11R-014	7.8	\$68,900.00	\$0	\$68,900	\$0	\$68,900	\$489.19
DIMELLA, CATHERINE & JAMES	10R-001-C	2.04	\$80,500.00	\$0	\$80,500	\$0	\$80,500	\$571.55
DIONNE, DENNIS & DEBRA	03R-007-21	5.4	\$104,000.00	\$289,900	\$393,900	\$10,000	\$383,900	\$2,725.69
DIPERNA, PAUL M & MELINDA K	11R-026	1.4	\$55,800.00	\$0	\$55,800	\$0	\$55,800	\$396.18
DIPERNA, PAUL M & MELINDA K	11R-029	0.84	\$331,500.00	\$64,400	\$395,900	\$0	\$395,900	\$2,810.89
DOAK, ROBERT W & ROBIN S	02R-023	3.2	\$99,300.00	\$223,700	\$323,000	\$10,000	\$313,000	\$2,222.30
DOANE, STEPHANIE, ESTATE &	02U-001	11	\$562,000.00	\$15,000	\$577,000	\$0	\$577,000	\$4,096.70

Name	Map/Lot #	Acreage	Land \$	Bldg \$	Total \$	Exemption \$	Taxable \$	2012 Tax \$
DOERFER, JANE A	01U-035	0.04	\$244,700.00	\$63,100	\$307,800	\$0	\$307,800	\$2,185.38
DOIRON, EDWARD N JR & DOROTHEA	10U-001	0.17	\$30,900.00	\$29,600	\$60,500	\$0	\$60,500	\$429.55
DOMINIE, HOLLY J & DAVID R	08R-020	0.61	\$311,400.00	\$7,900	\$319,300	\$0	\$319,300	\$2,267.03
DONALDSON, RICHARD	06R-034-A	2.07	\$95,700.00	\$266,200	\$361,900	\$0	\$361,900	\$2,569.49
DONOVAN, CONSTANCE M., TRUSTEE	07U-032	0.36	\$234,100.00	\$99,100	\$333,200	\$10,000	\$323,200	\$2,294.72
DONOVAN, MARK S & LISA G	13U-028	0.14	\$131,100.00	\$76,200	\$207,300	\$0	\$207,300	\$1,471.83
DONOVAN, MICHAEL E & SANDRA B, TTEES	10U-012	1.09	\$610,700.00	\$138,300	\$749,000	\$0	\$749,000	\$5,317.90
DONOVAN, MICHAEL E & SANDRA B, TTEES	10U-013-B	0.3	\$66,100.00	\$89,500	\$155,600	\$0	\$155,600	\$1,104.76
DOOEN, LINDY L	03R-011	5.5	\$104,200.00	\$29,500	\$133,700	\$0	\$133,700	\$949.27
DOOEN, LINDY L	03R-011	0	\$0.00	\$3,200	\$3,200	\$0	\$3,200	\$22.72
DOOLITTLE, SARA A, ET AL	12U-030	0.47	\$535,900.00	\$165,800	\$701,700	\$0	\$701,700	\$4,982.07
DORING, ARTHUR R & LOIS R	06U-020	2.01	\$326,200.00	\$2,300	\$328,500	\$0	\$328,500	\$2,332.35
DOTSEA REALTY LLC	07U-009	0.43	\$512,000.00	\$51,000	\$563,000	\$0	\$563,000	\$3,997.30
DOUGLASS, ALFRED W JR, &	12U-014	0.5	\$532,300.00	\$139,900	\$672,200	\$0	\$672,200	\$4,772.62
DOWNING, NANCY F & JOHN	12U-015	0.38	\$514,400.00	\$110,200	\$624,600	\$0	\$624,600	\$4,434.66
DOWNS, GEORGIA KAY	11R-051	1.86	\$354,400.00	\$88,200	\$442,600	\$0	\$442,600	\$3,142.46
DOYLE, JOHN R.	04R-026-14A	5.9	\$105,000.00	\$189,900	\$294,900	\$0	\$294,900	\$2,093.79
DRAKE, JACQUELINE	06R-056	3	\$375,400.00	\$101,600	\$477,000	\$16,000	\$461,000	\$3,273.10
DRAYTON, BRIAN, &	02R-012	4	\$424,400.00	\$220,200	\$644,600	\$0	\$644,600	\$4,576.66
DROST, MARTIN J	04R-026-04	10	\$113,200.00	\$141,600	\$254,800	\$0	\$254,800	\$1,809.08
DUARTE, CARMEN L, &	12U-005	0.14	\$156,100.00	\$119,000	\$275,100	\$0	\$275,100	\$1,953.21
DUFOUR, GEORGE F & LEONA J	03R-007-28	8	\$109,200.00	\$173,900	\$283,100	\$16,000	\$267,100	\$1,896.41
DUGAY, CATHERINE	01U-069-A	0.14	\$33,000.00	\$0	\$33,000	\$0	\$33,000	\$234.30
DUKE, HERALD G & JUDITH J	06R-001	0.48	\$67,000.00	\$107,600	\$174,600	\$10,000	\$164,600	\$1,168.66
DUMAS, TIFFANY LYNN	14U-012-A	1.08	\$90,600.00	\$201,900	\$292,500	\$0	\$292,500	\$2,076.75
DUMAS, TIFFANY LYNN	14U-012	1.22	\$76,500.00	\$0	\$76,500	\$0	\$76,500	\$543.15
DUNN, AMY E	09R-003	4.97	\$212,700.00	\$0	\$212,700	\$0	\$212,700	\$1,510.17
DUNN, AMY E, ET AL	10U-004	0.63	\$74,500.00	\$73,400	\$147,900	\$0	\$147,900	\$1,050.09
DUNTON, SUSAN L, TRUSTEE	11R-033	0.42	\$267,800.00	\$81,000	\$348,800	\$0	\$348,800	\$2,476.48
EDWARDS, JON H, & FOX, NANCY J	11R-022	44	\$992,200.00	\$220,800	\$1,213,000	\$0	\$1,213,000	\$8,612.30
EDWARDS, JON H, & FOX, NANCY J	11R-022	0	\$0.00	\$4,400	\$4,400	\$0	\$4,400	\$31.24
EEE, ARIA, & DOBRANSKY, JENNIFER	04R-026-11A	7.5	\$108,200.00	\$185,200	\$293,400	\$0	\$293,400	\$2,083.14
ELLIOTT, RACHEL WEBSTER, LLC	06R-025	2.5	\$326,500.00	\$36,500	\$363,000	\$0	\$363,000	\$2,577.30
ELLIS, ELIZABETH	01R-017	1.8	\$459,400.00	\$54,300	\$513,700	\$0	\$513,700	\$3,647.27
ELLIS, RONALD R & ELIZABETH E	01R-018	0.2	\$206,400.00	\$25,000	\$231,400	\$0	\$231,400	\$1,642.94
EMERSON, JEFF D, TRUSTEE	11R-044	3.1	\$576,500.00	\$164,500	\$741,000	\$0	\$741,000	\$5,261.10
EMISON, GRANT, & BETLOCK, LYNN	01U-047	0.05	\$132,600.00	\$54,500	\$187,100	\$0	\$187,100	\$1,328.41
ENEMARK, CHRIS	02R-044-G	6.6	\$106,400.00	\$122,900	\$229,300	\$10,000	\$219,300	\$1,557.03
EPISCOPAL DIOCESE OF MAINE	16U-007	0.21	\$84,800.00	\$78,100	\$162,900	\$162,900	\$0	\$0.00
EPISCOPAL DIOCESE OF MAINE	16U-007	0	\$0.00	\$56,100	\$56,100	\$56,100	\$0	\$0.00
EPSTEIN, MILES O, & GEORGE, SUSAN	06R-048	3	\$606,200.00	\$0	\$606,200	\$0	\$606,200	\$4,304.02
EPSTEIN, MILES O, & GEORGE, SUSAN	06R-049	43	\$145,300.00	\$104,600	\$249,900	\$0	\$249,900	\$1,774.29
EPSTEIN, MILES O, & GEORGE, SUSAN	06R-049	1.49	\$123,100.00	\$113,100	\$236,200	\$0	\$236,200	\$1,677.02
ERSKINE, GEORGE W & RITA	07U-008	0.16	\$59,000.00	\$133,500	\$192,500	\$0	\$192,500	\$1,366.75
ESLEECK, CATHLEEN C 1992 TRUST	12U-041	0.08	\$196,000.00	\$73,100	\$269,100	\$0	\$269,100	\$1,910.61
EVANS, JOHN M & NANCY	06U-003	0.5	\$330,300.00	\$317,800	\$648,100	\$16,000	\$632,100	\$4,487.91

Name	Map/Lot #	Acreage	Land \$	Bldg \$	Total \$	Exemption \$	Taxable \$	2012 Tax \$
A FAIRPOINT COMMUNICATIONS INC	03U-009	0.51	\$53,600.00	\$45,900	\$99,500	\$0	\$99,500	\$706.45
FAKE, BARRY L & KAREN L	10R-030-B	5	\$103,200.00	\$163,800	\$267,000	\$10,000	\$257,000	\$1,824.70
FARROW, MARK, &	03R-034-B	24	\$91,500.00	\$161,000	\$252,500	\$10,000	\$242,500	\$1,721.75
FARROW, PETER & MARK	03R-034	29	\$140,700.00	\$8,100	\$148,800	\$0	\$148,800	\$1,056.48
FAY, DAVID A, & CAMPBELL, ROBEN	17U-003	0.66	\$99,600.00	\$123,000	\$222,600	\$0	\$222,600	\$1,580.46
FAY, JAMES A & AGATHA M	17U-005	1	\$116,900.00	\$90,100	\$207,000	\$0	\$207,000	\$1,469.70
FELIX, MARSHALL P. & MILLER, GWENN A.	04R-026-A	18.8	\$361,200.00	\$0	\$361,200	\$0	\$361,200	\$2,564.52
FERRELL, ROY M & JANET L	06R-007-D	6.9	\$72,800.00	\$0	\$72,800	\$0	\$72,800	\$516.88
FESSENDEN, SUSAN	07U-002	0.59	\$566,100.00	\$51,500	\$617,600	\$0	\$617,600	\$4,384.96
FESSENDEN, SUSAN	07U-004	0.27	\$422,000.00	\$900	\$422,900	\$0	\$422,900	\$3,002.59
FESSENDEN, SUSAN	07U-005	0.5	\$77,800.00	\$0	\$77,800	\$0	\$77,800	\$552.38
FINCH, GERALDINE	04R-026-06	10	\$113,200.00	\$286,700	\$399,900	\$0	\$399,900	\$2,839.29
FINCH, GERALDINE	04R-026-05	10	\$98,200.00	\$0	\$98,200	\$0	\$98,200	\$697.22
FINES, WILLIAM H III	09R-022-A	2.9	\$90,900.00	\$42,000	\$132,900	\$0	\$132,900	\$943.59
FINNEY, GRAHAM S & KATHERINE B	04R-027-1	2.9	\$684,100.00	\$226,200	\$910,300	\$0	\$910,300	\$6,463.13
FINNEY, GRAHAM S & KATHERINE B	04R-027-2	2.6	\$498,100.00	\$15,100	\$513,200	\$0	\$513,200	\$3,643.72
FIRST BAPTIST CHURCH	03U-002	0.75	\$80,000.00	\$85,200	\$165,200	\$165,200	\$0	\$0.00
FISK, JAMES H	11R-014-A	5	\$362,600.00	\$109,800	\$472,400	\$0	\$472,400	\$3,354.04
FISKE, DONALD R & RUTH H	02R-044-B	5.3	\$103,800.00	\$269,400	\$373,200	\$0	\$373,200	\$2,649.72
FIVE ISLANDS BAPTIST CHURCH	13U-002	0.44	\$64,700.00	\$135,400	\$200,100	\$200,100	\$0	\$0.00
FLETCHER, SHIRLEY, & BRETTON	01R-028	4	\$165,100.00	\$24,400	\$189,500	\$0	\$189,500	\$1,345.45
FLOECK, JIMMY M & LISA J	04U-008	0.39	\$136,900.00	\$120,100	\$257,000	\$0	\$257,000	\$1,824.70
FLUHARTY, DAVID H, & HJORTLAND, LINDA R, TRUSTEES	12U-003	0.49	\$106,500.00	\$127,200	\$233,700	\$16,000	\$217,700	\$1,545.67
FORKEY, CLARA R	03R-036-F	1.5	\$85,300.00	\$173,000	\$258,300	\$10,000	\$248,300	\$1,762.93
FORKEY, DAVID R	02R-044-N	2.23	\$96,300.00	\$118,700	\$215,000	\$10,000	\$205,000	\$1,455.50
FOSS, JOHN E & CARYN M, TRUSTEES	05U-004	1.1	\$429,000.00	\$341,800	\$770,800	\$0	\$770,800	\$5,472.68
FOSSETT, FRANCES M	14U-028	0.3	\$417,900.00	\$128,100	\$546,000	\$16,000	\$530,000	\$3,763.00
FOSSETT, FRANCES M.	14U-027	0.7	\$139,700.00	\$0	\$139,700	\$0	\$139,700	\$991.87
FOSTER, DAVID R JR & DEBRA H	17U-004	0.97	\$116,300.00	\$91,700	\$208,000	\$10,000	\$198,000	\$1,405.80
FOSTER, DAVID R JR & DEBRA H	17U-024	1.13	\$122,200.00	\$0	\$122,200	\$0	\$122,200	\$867.62
FRANCIS, PHILIP S & RUTH B	02R-017-D	0	\$0.00	\$74,200	\$74,200	\$0	\$74,200	\$526.82
FRANCIS, PHILIP S & RUTH B	02R-017-D	0	\$0.00	\$50,500	\$50,500	\$0	\$50,500	\$358.55
FRANCIS, PHILIP S & RUTH B	02R-017-D	0	\$0.00	\$43,600	\$43,600	\$0	\$43,600	\$309.56
FRANCIS, PHILIP S & RUTH B	02R-017-D	0	\$0.00	\$113,400	\$113,400	\$0	\$113,400	\$805.14
FRANCIS, PHILIP S & RUTH B	02R-017-D	0	\$0.00	\$103,400	\$103,400	\$0	\$103,400	\$734.14
FRANCIS, PHILIP S & RUTH B	02R-017	43	\$789,500.00	\$315,700	\$1,105,200	\$16,000	\$1,089,200	\$7,733.32
FRANCIS, PHILIP S & RUTH B	02R-017	0	\$0.00	\$106,600	\$106,600	\$0	\$106,600	\$756.86
FRANK, LEWIS B & JEAN W	06R-016	1.9	\$115,000.00	\$87,800	\$202,800	\$10,000	\$192,800	\$1,368.88
FREEBERG, ERNEST & JANE	04U-002	0.47	\$141,200.00	\$110,700	\$251,900	\$10,000	\$241,900	\$1,717.49
FREEMAN, ALISON L	04R-025-A	0.92	\$86,900.00	\$148,200	\$235,100	\$0	\$235,100	\$1,669.21
FREEMAN, ALISON L & LAUREN E, TRUSTEES	02R-011	27.34	\$350,300.00	\$408,100	\$758,400	\$0	\$758,400	\$5,384.64
FULTON, REED C	17U-016	0.38	\$188,300.00	\$60,800	\$249,100	\$16,000	\$233,100	\$1,655.01
FULTON, REED C	17U-008	0.16	\$16,500.00	\$0	\$16,500	\$0	\$16,500	\$117.15
GAFFNEY, MICHAEL E & GLORIA N	04R-021	9.8	\$831,400.00	\$230,200	\$1,061,600	\$10,000	\$1,051,600	\$7,466.36
GAGNE, MICHAEL A	02R-008	3	\$108,700.00	\$136,000	\$244,700	\$0	\$244,700	\$1,737.37
GAMACHE, JEROME D & KARIN O	04R-026-01A	5	\$103,200.00	\$433,000	\$536,200	\$0	\$536,200	\$3,807.02

Name	Map/Lot #	Acreage	Land \$	Bldg \$	Total \$	Exemption \$	Taxable \$	2012 Tax \$
GAMBLE, IAN P & LISA M	06R-033	5.5	\$89,200.00	\$0	\$89,200	\$0	\$89,200	\$633.32
GAMBLE, ROBERT D	07R-029	0.29	\$365,600.00	\$96,200	\$461,800	\$0	\$461,800	\$3,278.78
GAMBLE, ROBERT D	07U-025	2.27	\$119,400.00	\$0	\$119,400	\$0	\$119,400	\$847.74
GAMBLE, ROBERT D	08U-010	1.04	\$110,400.00	\$0	\$110,400	\$0	\$110,400	\$783.84
GAMBLE, ROBERT D	07R-033	1	\$9,900.00	\$2,100	\$12,000	\$0	\$12,000	\$85.20
GAMBLE, WALTER J & ANNE C	07R-031	1.86	\$763,500.00	\$153,000	\$916,500	\$0	\$916,500	\$6,507.15
GAMBLE, WALTER J & ANNE C	07R-033	1	\$9,900.00	\$2,100	\$12,000	\$0	\$12,000	\$85.20
GANE, MARTHA ELIZABETH	07U-019	0.46	\$89,600.00	\$85,800	\$175,400	\$0	\$175,400	\$1,245.34
GARDINER FAMILY HOMESTEAD	09U-003	0.69	\$590,100.00	\$13,100	\$603,200	\$0	\$603,200	\$4,282.72
GARDINER, GRETA, & GRAFFAM, ERIC, TTEES	05R-010	37	\$132,900.00	\$0	\$132,900	\$0	\$132,900	\$943.59
GARDINER, GRETA, & GRAFFAM, ERIC, TTEES	05R-029	35	\$161,100.00	\$0	\$161,100	\$0	\$161,100	\$1,143.81
GARDINER, GRETA, & GRAFFAM, ERIC, TTEES	05R-033	6	\$638,200.00	\$88,500	\$726,700	\$0	\$726,700	\$5,159.57
GARDINER, ROBERT H & ANNE M	09U-002	1.04	\$677,900.00	\$162,100	\$840,000	\$0	\$840,000	\$5,964.00
GARGULINSKI, JANE & JOHN	11R-005-D	2.3	\$435,500.00	\$142,300	\$577,800	\$0	\$577,800	\$4,102.38
GARRITY, STACY M	06R-002	0.41	\$63,000.00	\$75,400	\$138,400	\$0	\$138,400	\$982.64
GARZONE, MICHAEL A & DAWN C	09R-019-A	2.82	\$98,200.00	\$52,000	\$150,200	\$0	\$150,200	\$1,066.42
GAUDIN, PETER W & SHARON C	09R-011	6	\$270,500.00	\$183,900	\$454,400	\$0	\$454,400	\$3,226.24
GAUDIN, PETER W & SHARON C	09R-011	0	\$0.00	\$55,500	\$55,500	\$0	\$55,500	\$394.05
GAULD, MALCOLM & LAURA D	05R-042	0.75	\$374,700.00	\$141,100	\$515,800	\$0	\$515,800	\$3,662.18
GAULD, MALCOLM & LAURA D	05R-035	0.57	\$79,300.00	\$0	\$79,300	\$0	\$79,300	\$563.03
GAULD, MALCOLM & LAURA D	05R-034-B	1	\$90,000.00	\$152,900	\$242,900	\$0	\$242,900	\$1,724.59
GAULD, MALCOLM & LAURA D	05R-042-A	0.08	\$2,100.00	\$0	\$2,100	\$0	\$2,100	\$14.91
GEANOU LIS, JANET A	12U-022	0.7	\$578,700.00	\$32,600	\$611,300	\$0	\$611,300	\$4,340.23
GEDIES FAMILY REALTY TRUST	03R-029-A	63	\$118,200.00	\$158,000	\$276,200	\$0	\$276,200	\$1,961.02
GEMERY, HENRY & PAMELA	08U-036	0.82	\$267,700.00	\$170,200	\$437,900	\$0	\$437,900	\$3,109.09
GENTILE, FRANK & SUSAN	01U-036	0.11	\$333,700.00	\$78,900	\$412,600	\$0	\$412,600	\$2,929.46
GEORGETOWN 2, LLC	05R-034-C	5	\$32,200.00	\$0	\$32,200	\$0	\$32,200	\$228.62
GEORGETOWN COMMUNITY CENTER INC	13U-009	0.22	\$50,200.00	\$124,100	\$174,300	\$174,300	\$0	\$0.00
GEORGETOWN HISTORICAL SOCIETY	03U-030	2	\$95,400.00	\$200,000	\$295,400	\$295,400	\$0	\$0.00
GEORGETOWN HOUSE PARTNERS, LLC	05R-023-003	3.12	\$357,200.00	\$667,600	\$1,024,800	\$0	\$1,024,800	\$7,276.08
GEORGETOWN HOUSE PARTNERS, LLC	05R-023-003	0	\$0.00	\$93,300	\$93,300	\$0	\$93,300	\$662.43
GEORGETOWN HOUSE PARTNERS, LLC	05R-023-003	0	\$0.00	\$165,700	\$165,700	\$0	\$165,700	\$1,176.47
GEORGETOWN VOLUNTEER FIRE DEPT	05R-001-B	0.1	\$2,400.00	\$0	\$2,400	\$2,400	\$0	\$0.00
GEORGETOWN VOLUNTEER FIRE DEPT	03U-008	0.66	\$75,900.00	\$180,200	\$256,100	\$256,100	\$0	\$0.00
GEOSCIENCE SERVICES	08R-022	1.14	\$714,000.00	\$205,400	\$919,400	\$0	\$919,400	\$6,527.74
GIRAY, CEM, & BERK-GIRAY, YONCA	03R-007-14	5.6	\$104,400.00	\$208,100	\$312,500	\$0	\$312,500	\$2,218.75
GLOVER, JOHN H, TRUSTEE	06U-011	0.33	\$470,800.00	\$216,000	\$686,800	\$0	\$686,800	\$4,876.28
GOLDNER, JUDITH O, TRUSTEE	07U-034	0.26	\$212,300.00	\$53,000	\$265,300	\$0	\$265,300	\$1,883.63
GOLDSTEIN, JONATHAN P	17U-013	2	\$150,600.00	\$237,700	\$388,300	\$10,000	\$378,300	\$2,685.93
GOLDSTEIN, JONATHAN P	02R-045-E	2.99	\$83,700.00	\$0	\$83,700	\$0	\$83,700	\$594.27
GOLDSTEIN, JONATHAN P	17U-014	1.7	\$375,900.00	\$171,400	\$547,300	\$0	\$547,300	\$3,885.83
GOODMAN, BERNARD	11U-023	0.88	\$128,000.00	\$137,500	\$265,500	\$0	\$265,500	\$1,885.05
GOODMAN, BERNARD & SANDRA A	11U-024-A	4.32	\$86,800.00	\$0	\$86,800	\$0	\$86,800	\$616.28
GOODRICH, ALLEN	11U-012	2	\$254,600.00	\$0	\$254,600	\$0	\$254,600	\$1,807.66

Name	Map/Lot #	Acreage	Land \$	Bldg \$	Total \$	Exemption \$	Taxable \$	2012 Tax \$
GOODRICH, ALLEN	11U-013	0.06	\$3,700.00	\$0	\$3,700	\$0	\$3,700	\$26.27
GOODRICH, ALLEN	11U-025	0.1	\$29,200.00	\$41,600	\$70,800	\$0	\$70,800	\$502.68
GOODRICH, ALLEN	13U-001	0.2	\$33,500.00	\$15,800	\$49,300	\$0	\$49,300	\$350.03
GOODRICH, ALLEN R	11U-028	8	\$109,200.00	\$175,900	\$285,100	\$10,000	\$275,100	\$1,953.21
GOODRICH, ALLEN R	11U-027	0.38	\$42,200.00	\$30,200	\$72,400	\$0	\$72,400	\$514.04
GOODRICH, PETER H & MARGARET K	07U-026-B	1.4	\$285,400.00	\$149,300	\$434,700	\$0	\$434,700	\$3,086.37
GOOLD, STEVEN W & CHRISTY A	03R-025	0.43	\$64,200.00	\$105,300	\$169,500	\$0	\$169,500	\$1,203.45
GOOSE ROCK TRUST	11R-047-A	2.22	\$572,900.00	\$503,100	\$1,076,000	\$0	\$1,076,000	\$7,639.60
GORIN, ROSALIND E, TRUSTEE	09R-030	1.8	\$892,100.00	\$332,000	\$1,224,100	\$0	\$1,224,100	\$8,691.11
GOSSE, DAVID R & JANICE, TRUSTEES	03R-036-C	6	\$81,500.00	\$0	\$81,500	\$0	\$81,500	\$578.65
GOSSTER, CHRISTOPHER & LAUREN	03R-007-19	7	\$117,200.00	\$237,600	\$354,800	\$0	\$354,800	\$2,519.08
GOULD, JUDITH B	12U-018	0.02	\$7,000.00	\$700	\$7,700	\$0	\$7,700	\$54.67
GOULD, JUDITH B, GLENN C III, & JON	12U-012	0	\$0.00	\$48,800	\$48,800	\$0	\$48,800	\$346.48
GOULD, JUDITH B, GLENN C III, & JON	12U-020	0.02	\$7,000.00	\$1,800	\$8,800	\$0	\$8,800	\$62.48
GOULD, JUDITH B, GLENN C III, & JON	12U-012	1	\$245,600.00	\$52,100	\$297,700	\$0	\$297,700	\$2,113.67
GRADY, WILLIAM F.	12U-010	0.61	\$185,600.00	\$86,700	\$272,300	\$0	\$272,300	\$1,933.33
GRAFE, JEROME J, & SLATTERY, SHANNON K	04R-034-B	6.6	\$106,400.00	\$177,200	\$283,600	\$0	\$283,600	\$2,013.56
GRAHAM HOLDINGS LLC	08U-028	1.22	\$328,300.00	\$110,100	\$438,400	\$0	\$438,400	\$3,112.64
GRAHAM, RICHARD P	10R-021-B	6	\$105,200.00	\$9,300	\$114,500	\$0	\$114,500	\$812.95
GRANT, ELLEN S & DONALD W	08U-033	1.3	\$335,700.00	\$204,200	\$539,900	\$16,000	\$523,900	\$3,719.69
GRAVINO, ROBERT C & KATHARINE S	02U-001-A	10.47	\$722,000.00	\$333,300	\$1,055,300	\$0	\$1,055,300	\$7,492.63
GRAY, KATHERINE	12U-025	0.96	\$615,100.00	\$186,600	\$801,700	\$0	\$801,700	\$5,692.07
GRAY, KATHERINE	12U-025	0	\$0.00	\$9,600	\$9,600	\$0	\$9,600	\$68.16
GRAY, VERNON E, ESTATE	11R-018	0.63	\$32,100.00	\$0	\$32,100	\$0	\$32,100	\$227.91
GRAZIANE, ANITA M, TRUSTEE	03R-007-20	5.32	\$113,800.00	\$381,100	\$494,900	\$0	\$494,900	\$3,513.79
GREEN, RICHARD H & MARY BETH	04U-031	0.44	\$108,900.00	\$134,600	\$243,500	\$0	\$243,500	\$1,728.85
GRIGORIEFF, PAUL	05R-017	0.75	\$65,000.00	\$0	\$65,000	\$0	\$65,000	\$461.50
GROVER, CLAYTON P JR	03U-013	0.3	\$56,100.00	\$53,800	\$109,900	\$0	\$109,900	\$780.29
GROVES, DOUGLAS L	06U-021	2.64	\$335,700.00	\$177,600	\$513,300	\$0	\$513,300	\$3,644.43
GUETHLE, JEFFERY J & SHARON L	03R-014	2.61	\$72,800.00	\$25,300	\$98,100	\$0	\$98,100	\$696.51
GUETHLE, JEFFERY J & SHARON L	03R-012	3.1	\$82,200.00	\$304,400	\$386,600	\$10,000	\$376,600	\$2,673.86
GUETHLE, SHARON L	03R-013	6.7	\$57,100.00	\$0	\$57,100	\$0	\$57,100	\$405.41
GUILMET, GEORGE R & RACHEL A, TRUSTEES	02R-044-H	3.6	\$85,200.00	\$0	\$85,200	\$0	\$85,200	\$604.92
GUISE, DAVID E & GRETCHEN A	03R-003	3	\$408,900.00	\$303,800	\$712,700	\$0	\$712,700	\$5,060.17
GUNNELL, ALDISA, TRUSTEE	04R-029	11	\$748,400.00	\$142,000	\$890,400	\$0	\$890,400	\$6,321.84
HADDEN, ALEX F, & HADDOCK, WANDA	06R-015-B	2.4	\$96,900.00	\$80,700	\$177,600	\$10,000	\$167,600	\$1,189.96
HADLEY, STEPHEN J	06U-013	0.36	\$484,000.00	\$113,300	\$597,300	\$10,000	\$587,300	\$4,169.83
HADLEY, STEPHEN J	04U-012	1.42	\$112,700.00	\$213,000	\$325,700	\$0	\$325,700	\$2,312.47
HADLEY, STEPHEN J	04U-023	0.31	\$68,200.00	\$39,100	\$107,300	\$0	\$107,300	\$761.83
HAGAN, JOHN M & REBECCA W	05R-007-B	8.8	\$110,800.00	\$223,300	\$334,100	\$10,000	\$324,100	\$2,301.11
HAGAN, VICTOR E & LOUISE	03U-023	0.99	\$89,600.00	\$103,600	\$193,200	\$0	\$193,200	\$1,371.72
HALE, WILLIAM M, ET AL, TRUSTEES	15U-017	3.5	\$479,100.00	\$265,700	\$744,800	\$0	\$744,800	\$5,288.08
HALL, DAVID C & GEORGIA	08R-005	3.3	\$686,500.00	\$84,400	\$770,900	\$10,000	\$760,900	\$5,402.39
HALL, ROBERT H	12U-011	2	\$211,300.00	\$67,900	\$279,200	\$0	\$279,200	\$1,982.32
HALL, ROBERT H	12U-019	0.02	\$7,000.00	\$1,600	\$8,600	\$0	\$8,600	\$61.06
HALL, WILLIAM M & MARGARET A P	01U-034	0.1	\$324,000.00	\$206,300	\$530,300	\$0	\$530,300	\$3,765.13
HALLER, ERICH J & PAULINE D	09R-002	6	\$638,200.00	\$241,900	\$880,100	\$0	\$880,100	\$6,248.71
HALLOWELL, WILLIAM	09U-007	0.8	\$454,800.00	\$194,900	\$649,700	\$0	\$649,700	\$4,612.87
HAMILTON, JAMES A G &	15U-009	0.16	\$82,600.00	\$113,900	\$196,500	\$0	\$196,500	\$1,395.15

Name	Map/Lot #	Acreage	Land \$	Bldg \$	Total \$	Exemption \$	Taxable \$	2012 Tax \$
JOAN M W								
HAMMOND, STEVEN A	08R-013	2.53	\$714,400.00	\$91,000	\$805,400	\$0	\$805,400	\$5,718.34
HANDLER, HAROLD R	07U-020	0.49	\$533,700.00	\$206,900	\$740,600	\$0	\$740,600	\$5,258.26
HANNA, ROSLYN M	06R-029	0.52	\$69,100.00	\$75,600	\$144,700	\$0	\$144,700	\$1,027.37
HANNUM, JOHN M, TRUSTEE	12U-037	0.09	\$198,100.00	\$80,600	\$278,700	\$0	\$278,700	\$1,978.77
HANRAHAN, CHARLOTTE C & DAVID G	10U-007	1.75	\$114,300.00	\$82,500	\$196,800	\$0	\$196,800	\$1,397.28
HANRAHAN, DAVID G & CHARLOTTE C	10U-006	0.48	\$493,000.00	\$75,600	\$568,600	\$0	\$568,600	\$4,037.06
HANSEN, ALEXANDRA	16U-008	1	\$98,400.00	\$157,400	\$255,800	\$0	\$255,800	\$1,816.18
HANSON, LARRY & LINDA	03R-020	1	\$90,000.00	\$91,300	\$181,300	\$0	\$181,300	\$1,287.23
HARDING, EDWARD P	02R-046-B	2.33	\$573,600.00	\$302,600	\$876,200	\$0	\$876,200	\$6,221.02
HART, BARBARA J & CORY	06R-047	2	\$515,000.00	\$221,800	\$736,800	\$10,000	\$726,800	\$5,160.28
HASENFUS, CLEMENT J & JOHN A	09R-031-H	1.3	\$642,600.00	\$0	\$642,600	\$0	\$642,600	\$4,562.46
HASENFUS, DAVID P	10U-005-A	3.89	\$120,900.00	\$121,300	\$242,200	\$0	\$242,200	\$1,719.62
HASENFUS, JOHN & MARY	09R-031-B	18	\$365,300.00	\$0	\$365,300	\$0	\$365,300	\$2,593.63
HASENFUS, PAUL S	10U-005	0.55	\$552,400.00	\$83,400	\$635,800	\$10,000	\$625,800	\$4,443.18
HASENFUS, RICHARD C & CHRISTINA M	10R-025-C	3.47	\$633,900.00	\$218,400	\$852,300	\$10,000	\$842,300	\$5,980.33
HASENFUS, ROBERT J & BARBARA A	10R-025-B	4.19	\$636,800.00	\$213,200	\$850,000	\$10,000	\$840,000	\$5,964.00
HASENFUS-BARABE, KAREN	10R-023	2.07	\$80,700.00	\$0	\$80,700	\$0	\$80,700	\$572.97
HASKINS, ANGELA CHURCH, ESTATE	02R-017-A	1.91	\$95,000.00	\$205,200	\$300,200	\$0	\$300,200	\$2,131.42
HASTINGS, PETER G	02R-014	5	\$20,800.00	\$0	\$20,800	\$0	\$20,800	\$147.68
HAYWARD, CLAUDIA J & RONALD L	09R-012-B	3.2	\$141,600.00	\$268,600	\$410,200	\$10,000	\$400,200	\$2,841.42
HEADLEY, MARCUS & CATHY	10U-016	0.37	\$60,600.00	\$41,500	\$102,100	\$0	\$102,100	\$724.91
HEADLEY, MARCUS & CATHY	10U-017	0.5	\$68,000.00	\$101,400	\$169,400	\$0	\$169,400	\$1,202.74
HEALD, CLAYTON H & GERALDINE R	04R-019	0.68	\$76,800.00	\$63,700	\$140,500	\$16,000	\$124,500	\$883.95
HEALD, CLAYTON H & GERALDINE R	04R-020	78	\$182,400.00	\$140,700	\$323,100	\$0	\$323,100	\$2,294.01
HEALD, HOWARD G & THERESA C	04R-024	4.4	\$465,400.00	\$196,200	\$661,600	\$10,000	\$651,600	\$4,626.36
HEALD, HOWARD G & THERESA C	04R-024	0	\$0.00	\$81,900	\$81,900	\$0	\$81,900	\$581.49
HECKETHORN, ROLLIE & JOAN L	09R-007	0.52	\$177,500.00	\$72,300	\$249,800	\$0	\$249,800	\$1,773.58
HEFFRON, BRENDA LEE	03R-017	0.68	\$76,800.00	\$27,100	\$103,900	\$10,000	\$93,900	\$666.69
HELLWEG, DEBORAH & ERIC	13U-038	0.58	\$209,700.00	\$115,300	\$325,000	\$0	\$325,000	\$2,307.50
HELMAN, JONATHAN S	02R-021-B	5	\$103,200.00	\$173,100	\$276,300	\$0	\$276,300	\$1,961.73
HENDERSON, MARY F, TRUSTEE	13U-053	0.21	\$334,300.00	\$88,100	\$422,400	\$0	\$422,400	\$2,999.04
HENDERSON, MARY F, TRUSTEE	13U-053	0	\$0.00	\$6,700	\$6,700	\$0	\$6,700	\$47.57
HENRIQUES, CAROLINE J	10R-006-A	2.1	\$231,900.00	\$0	\$231,900	\$0	\$231,900	\$1,646.49
HENRIQUES, JOHN L	10R-006	2.3	\$283,900.00	\$101,000	\$384,900	\$0	\$384,900	\$2,732.79
HENRY, ROBERT G. & COUTURE, DONNA M.	10U-009	1.67	\$113,900.00	\$271,900	\$385,800	\$0	\$385,800	\$2,739.18
HENTZ, JON L & ELLEN ROSEMARY	02R-035-C	4.6	\$102,400.00	\$259,600	\$362,000	\$16,000	\$346,000	\$2,456.60
HENTZ, JON L & ELLEN ROSEMARY	07R-013	2.4	\$88,600.00	\$57,700	\$146,300	\$0	\$146,300	\$1,038.73
HENTZ, KARL L	07R-013-A	2.34	\$88,600.00	\$0	\$88,600	\$0	\$88,600	\$629.06
HERLIHY, PETER & SUZANNE P	12U-028	0.25	\$113,700.00	\$0	\$113,700	\$0	\$113,700	\$807.27
HERLIHY, PETER & SUZANNE P	12U-027	0.16	\$234,000.00	\$265,400	\$499,400	\$0	\$499,400	\$3,545.74
HERMAN, WILLIAM F & EMILY R	11R-041	41	\$1,054,000.00	\$269,400	\$1,323,400	\$16,000	\$1,307,400	\$9,282.54
HERMAN, WILLIAM F & EMILY R	11R-041	0	\$0.00	\$50,000	\$50,000	\$0	\$50,000	\$355.00
HERSANT, ELIZABETH	05R-038	0	\$0.00	\$68,000	\$68,000	\$0	\$68,000	\$482.80
HERSOM, GERALD J & CHRISTINA E	10R-029-B	2.5	\$97,200.00	\$112,300	\$209,500	\$10,000	\$199,500	\$1,416.45

Name	Map/Lot #	Acreage	Land \$	Bldg \$	Total \$	Exemption \$	Taxable \$	2012 Tax \$
HESS, SUSAN M	11U-002	1	\$160,000.00	\$90,900	\$250,900	\$0	\$250,900	\$1,781.39
HEY, SHIRLEY L, TRUSTEE	11R-003	0.44	\$58,300.00	\$79,600	\$137,900	\$0	\$137,900	\$979.09
HIGLE, KATHLEEN G & JAY A	03U-031	0.45	\$65,300.00	\$63,200	\$128,500	\$0	\$128,500	\$912.35
HIGLE, KATHLEEN G & JAY A	14U-005	0.2	\$43,700.00	\$45,600	\$89,300	\$0	\$89,300	\$634.03
HILL, DAVID S & JOAN H	03R-007-15	5.9	\$115,000.00	\$582,300	\$697,300	\$0	\$697,300	\$4,950.83
HOESCHEN, JEROME & JOYCE	03R-035	18.2	\$118,800.00	\$143,800	\$262,600	\$16,000	\$246,600	\$1,750.86
HOFFMAN, KENNETH A, TRUSTEE	09R-004	7	\$155,100.00	\$251,600	\$406,700	\$10,000	\$396,700	\$2,816.57
HOFFMAN, KENNETH A, TRUSTEE	09R-004	0	\$0.00	\$43,600	\$43,600	\$0	\$43,600	\$309.56
HOLBACH, PAUL J & LUCINDA C	02R-045-D	10.5	\$114,200.00	\$296,000	\$410,200	\$10,000	\$400,200	\$2,841.42
HOLBROOK-PETERS, JILL	04R-004-A1	2.1	\$95,800.00	\$146,700	\$242,500	\$10,000	\$232,500	\$1,650.75
HOLLAND, WILLIAM L, ET AL	08U-012	0.38	\$67,800.00	\$0	\$67,800	\$0	\$67,800	\$481.38
HOLLAND, WILLIAM L, ET AL	08U-015	0.47	\$526,600.00	\$61,200	\$587,800	\$0	\$587,800	\$4,173.38
HOLLENKAMP, MARSHA L REVOCABLE TRUST OF 2000	03R-015-A	1.19	\$68,400.00	\$37,900	\$106,300	\$0	\$106,300	\$754.73
HOLMES, DEBORAH W, TRUSTEE	08U-031	0.68	\$267,000.00	\$69,400	\$336,400	\$0	\$336,400	\$2,388.44
HOLT, CHARLES W & G ELAINE, ESTATE	03U-018	0.25	\$79,000.00	\$95,000	\$174,000	\$0	\$174,000	\$1,235.40
HOLT, JOHN A & PETER G, ET AL	02U-002	10	\$944,500.00	\$83,400	\$1,027,900	\$0	\$1,027,900	\$7,298.09
HOLT, JOHN A & PETER G, ET AL	02U-002	27	\$10,600.00	\$0	\$10,600	\$0	\$10,600	\$75.26
HOOPER-STEELE TRUST, TRUSTEES	06R-032	3.94	\$121,000.00	\$47,000	\$168,000	\$0	\$168,000	\$1,192.80
HOOPER-STEELE TRUST, TRUSTEES	06R-032	0	\$0.00	\$41,400	\$41,400	\$0	\$41,400	\$293.94
HOPCROFT, VIRGINIA W.	11R-049-A	4.14	\$373,600.00	\$0	\$373,600	\$0	\$373,600	\$2,652.56
HOPKINS, TERRY GANNETT	08U-025	1.22	\$682,900.00	\$0	\$682,900	\$0	\$682,900	\$4,848.59
HORNE, GEORGE C & CHUN B, TRUSTEES	04U-015	2.37	\$145,100.00	\$177,500	\$322,600	\$16,000	\$306,600	\$2,176.86
HORNE, GEORGE C & CHUN B, TRUSTEES	04U-020	0.26	\$35,700.00	\$5,000	\$40,700	\$0	\$40,700	\$288.97
HORNE, VANCE L	11R-014-I	2.2	\$458,800.00	\$359,900	\$818,700	\$10,000	\$808,700	\$5,741.77
HOUGHTON, MARION L	02R-022	75	\$174,100.00	\$73,700	\$247,800	\$0	\$247,800	\$1,759.38
HOUGHTON, MARION L	02R-022-A	5	\$102,400.00	\$191,700	\$294,100	\$0	\$294,100	\$2,088.11
HOUGHTON, MARION L	02R-022-B	11	\$92,600.00	\$0	\$92,600	\$0	\$92,600	\$657.46
HOUSE ONE LLC	07U-018	0.62	\$575,100.00	\$73,100	\$648,200	\$0	\$648,200	\$4,602.22
HOWSON, CHARLOTTE S, & HUDSON, DAVID	09U-011	1.77	\$311,200.00	\$0	\$311,200	\$0	\$311,200	\$2,209.52
HUDSON, LOUISE, TRUSTEE	01U-023	0.17	\$103,100.00	\$151,300	\$254,400	\$0	\$254,400	\$1,806.24
HUDSON, LOUISE, TRUSTEE	08U-034	0.89	\$268,100.00	\$271,800	\$539,900	\$10,000	\$529,900	\$3,762.29
HUDSON, LOUISE, TRUSTEE	08U-035	2.2	\$134,000.00	\$297,700	\$431,700	\$0	\$431,700	\$3,065.07
HUDSON, LOUISE, TRUSTEE	08U-034-1	0.89	\$268,100.00	\$59,800	\$327,900	\$0	\$327,900	\$2,328.09
HUGHES, FRANCIS, MARY, & JOHN T	07U-021	0.92	\$120,500.00	\$109,000	\$229,500	\$0	\$229,500	\$1,629.45
HUGHES, FRANCIS, MARY, & JOHN T	07U-022	1.04	\$110,400.00	\$0	\$110,400	\$0	\$110,400	\$783.84
HUNT, ARTHUR W III & M VICTORIA	12U-013	0.16	\$184,000.00	\$94,200	\$278,200	\$0	\$278,200	\$1,975.22
HUNT, CHARLES W & GAYLE L	12U-017	0.16	\$394,300.00	\$219,900	\$614,200	\$0	\$614,200	\$4,360.82
HUNTER, DAVID S & SONIA C	08U-013	0.37	\$66,900.00	\$0	\$66,900	\$0	\$66,900	\$474.99
HUNTER, DAVID S & SONIA C	08U-016	0.35	\$479,700.00	\$52,900	\$532,600	\$0	\$532,600	\$3,781.46
HUNTER, ELIZABETH M, & HUSSON, LETTY S CHIEW	11R-050	9	\$691,500.00	\$26,700	\$718,200	\$0	\$718,200	\$5,099.22
INDIAN POINT ASSOCIATION	04R-026-02	10	\$113,200.00	\$169,900	\$283,100	\$16,000	\$267,100	\$1,896.41
INDIAN POINT REALTY LLC	05U-001	297	\$115,400.00	\$0	\$115,400	\$0	\$115,400	\$819.34
	07U-028	5	\$174,400.00	\$194,500	\$368,900	\$0	\$368,900	\$2,619.19

Name	Map/Lot #	Acreage	Land \$	Bldg \$	Total \$	Exemption \$	Taxable \$	2012 Tax \$
IPCAR, CHARLES & ROBERT W	02R-038	44	\$772,600.00	\$145,000	\$917,600	\$0	\$917,600	\$6,514.96
IPCAR, CHARLES & ROBERT W	02R-039	5	\$88,200.00	\$0	\$88,200	\$0	\$88,200	\$626.22
IPCAR, CHARLES & ROBERT W	02R-041-B	7	\$92,200.00	\$0	\$92,200	\$0	\$92,200	\$654.62
IPCAR, ROBERT, ET AL	02R-041	1.42	\$92,700.00	\$45,600	\$138,300	\$0	\$138,300	\$981.93
IRISH, GLENN R & JANE	02R-044-C	21	\$131,700.00	\$189,800	\$321,500	\$10,000	\$311,500	\$2,211.65
ISAACSON, SARAH C, TRUSTEE	08U-008	0.86	\$117,000.00	\$214,100	\$331,100	\$0	\$331,100	\$2,350.81
ISLAND HOME CLUB	10R-036	3.7	\$68,800.00	\$0	\$68,800	\$0	\$68,800	\$488.48
ISLAND HOME CLUB	12U-031	3.7	\$12,900.00	\$300	\$13,200	\$0	\$13,200	\$93.72
ISLAND HOME CLUB	12U-032	7.4	\$14,800.00	\$3,600	\$18,400	\$0	\$18,400	\$130.64
IVANCEVIC, KIRSTEN, TRUST	12U-016	0.45	\$501,600.00	\$94,900	\$596,500	\$0	\$596,500	\$4,235.15
JACOBS, MARIE, REALTY TRUST	05R-045	0.92	\$399,400.00	\$84,700	\$484,100	\$0	\$484,100	\$3,437.11
JAEGER, OLE & SANDRA	10R-017	4	\$101,200.00	\$194,100	\$295,300	\$10,000	\$285,300	\$2,025.63
JAMES, ANDREW F & KELLY F	04R-026-03	9.6	\$112,400.00	\$207,500	\$319,900	\$10,000	\$309,900	\$2,200.29
JAMIESON, GEORGE A & VIRGINIA M	01R-024-A	5.5	\$315,800.00	\$208,700	\$524,500	\$16,000	\$508,500	\$3,610.35
JARMUSZ, ROBERT P & MARY CAROL	03R-001-9	11.6	\$111,400.00	\$337,600	\$449,000	\$0	\$449,000	\$3,187.90
JENSEN, SCOTT T	03R-007-10	5.35	\$103,900.00	\$313,100	\$417,000	\$10,000	\$407,000	\$2,889.70
JONES, JOHN C & KATHLEEN	03R-007-18	5.4	\$114,000.00	\$246,500	\$360,500	\$16,000	\$344,500	\$2,445.95
JONES, LYNNE A, ET AL, TRUSTEES	07U-014	0.37	\$488,200.00	\$184,400	\$672,600	\$0	\$672,600	\$4,775.46
JONES, SARA WALKER	16U-001	0.63	\$12,900.00	\$0	\$12,900	\$0	\$12,900	\$91.59
KADEHJIAN, ARTHUR J & ELIZABETH A	03U-024	0.35	\$59,400.00	\$145,600	\$205,000	\$0	\$205,000	\$1,455.50
KAHRL, JULIA G	06R-038	6.5	\$328,700.00	\$0	\$328,700	\$0	\$328,700	\$2,333.77
KAHRL, JULIA G	06R-044	4.7	\$138,700.00	\$15,200	\$153,900	\$0	\$153,900	\$1,092.69
KANE, MICHAEL M	02R-014-A	1.89	\$219,300.00	\$191,900	\$411,200	\$0	\$411,200	\$2,919.52
KAPLAN, LESLIE D	07U-036	0.27	\$214,700.00	\$150,200	\$364,900	\$0	\$364,900	\$2,590.79
KARAMANOGLU, SELCUK	17U-026	2.1	\$408,800.00	\$400,400	\$809,200	\$0	\$809,200	\$5,745.32
KARAMANOGLU, SELCUK	17U-024-A	1.56	\$312,300.00	\$16,000	\$328,300	\$0	\$328,300	\$2,330.93
KARAMANOGLU, SELCUK	17U-027	2.09	\$384,300.00	\$315,800	\$700,100	\$0	\$700,100	\$4,970.71
KARBINER, JACOB B & SUSAN H	06U-012	0.67	\$589,500.00	\$117,400	\$706,900	\$0	\$706,900	\$5,018.99
KARBINER, SUSAN H & JACOB B	07U-013	0.33	\$470,800.00	\$164,500	\$635,300	\$0	\$635,300	\$4,510.63
KEANE, STEVEN M & LOUISE H	03R-001-01B	2.49	\$97,200.00	\$222,000	\$319,200	\$0	\$319,200	\$2,266.32
KEANE, THOMAS J & ANN B	03R-001-01A	2.49	\$82,200.00	\$0	\$82,200	\$0	\$82,200	\$583.62
KEEFE, ANTHONY	09U-012	0.3	\$75,200.00	\$362,300	\$437,500	\$0	\$437,500	\$3,106.25
KEITH-HARDY, NOAH & WENDY	04R-035-A	3.9	\$100,900.00	\$129,000	\$229,900	\$10,000	\$219,900	\$1,561.29
KELLER, DOROTHY, & BIRGE, K A	06U-015	0.45	\$519,400.00	\$65,600	\$585,000	\$0	\$585,000	\$4,153.50
KELLEY, BRYAN R, ET AL	03R-036-G	1.8	\$90,600.00	\$114,600	\$205,200	\$0	\$205,200	\$1,456.92
KELLEY, LEON C & KATHLEEN E	10R-030-A	2.3	\$96,500.00	\$77,900	\$174,400	\$16,000	\$158,400	\$1,124.64
KELLEY, WILLIAM B & DOROTHY S, TTEES	10U-011-3	0.24	\$471,000.00	\$166,700	\$637,700	\$0	\$637,700	\$4,527.67
KELLY, DEBORAH P	14U-043	0.07	\$5,300.00	\$0	\$5,300	\$0	\$5,300	\$37.63
KELLY, DEBORAH P	14U-038-A	0.15	\$82,600.00	\$48,500	\$131,100	\$0	\$131,100	\$930.81
KENDZIA, JOSEPH E JR & LAURA	04R-015-E	5	\$103,200.00	\$296,300	\$399,500	\$10,000	\$389,500	\$2,765.45
KENNEBEC ESTUARY LAND TRUST	09R-016-B	30.1	\$27,100.00	\$0	\$27,100	\$27,100	\$0	\$0.00
KENNEDY, MARTHA M, ET AL	16U-013	1.83	\$378,200.00	\$127,700	\$505,900	\$0	\$505,900	\$3,591.89
KETTLELL, MELISSA J & HERBERT C	03R-018-B	1.2	\$91,400.00	\$166,800	\$258,200	\$0	\$258,200	\$1,833.22
KIDDER, MARGARET J	02R-014-B	2	\$394,800.00	\$0	\$394,800	\$0	\$394,800	\$2,803.08
KIESSLING, CARL F III & PAULA	01U-038	0.1	\$162,800.00	\$51,300	\$214,100	\$0	\$214,100	\$1,520.11
KIESSLING, CARL F III & PAULA D	01U-037	0.05	\$132,600.00	\$57,200	\$189,800	\$0	\$189,800	\$1,347.58
KIESSLING, E W	01U-033	0.22	\$374,900.00	\$58,200	\$433,100	\$0	\$433,100	\$3,075.01

Name	Map/Lot #	Acreage	Land \$	Bldg \$	Total \$	Exemption \$	Taxable \$	2012 Tax \$
KIESSLING, EDITH A & CHARLES	01U-033-A	0.11	\$15,700.00	\$0	\$15,700	\$0	\$15,700	\$111.47
KIMBALL, PATRICIA F & JONATHAN W	04R-026-01B	5	\$103,200.00	\$132,400	\$235,600	\$0	\$235,600	\$1,672.76
KIMBALL, PAUL & NATHAN	06R-027	0.32	\$226,000.00	\$59,900	\$285,900	\$0	\$285,900	\$2,029.89
KING, ANDREW T	11R-001-C	2	\$95,400.00	\$71,000	\$166,400	\$10,000	\$156,400	\$1,110.44
KING, ANGUS S JR, & HERMAN, MARY	06U-009	0.73	\$605,900.00	\$58,100	\$664,000	\$0	\$664,000	\$4,714.40
KING, ANGUS S JR, & HERMAN, MARY	06U-009	0	\$0.00	\$149,400	\$149,400	\$0	\$149,400	\$1,060.74
KINNER, NANCY	17U-012	0	\$0.00	\$47,300	\$47,300	\$0	\$47,300	\$335.83
KINNER, NANCY	17U-012	3.87	\$155,500.00	\$31,600	\$187,100	\$0	\$187,100	\$1,328.41
KINNER, NANCY	17U-012	0	\$0.00	\$32,900	\$32,900	\$0	\$32,900	\$233.59
KINNER, NANCY	17U-012	0	\$0.00	\$40,600	\$40,600	\$0	\$40,600	\$288.26
KISMET PARTNERS, LLC.	05R-023-002	2.29	\$253,900.00	\$130,500	\$384,400	\$0	\$384,400	\$2,729.24
KLEIN, THOMAS J & KAREN N	05R-001-A	2.4	\$96,900.00	\$84,300	\$181,200	\$0	\$181,200	\$1,286.52
KLONOWSKI, LINDA	06R-028	4.3	\$269,800.00	\$139,800	\$409,600	\$10,000	\$399,600	\$2,837.16
KLONOWSKI, LINDA	06R-019	37	\$172,300.00	\$1,100	\$173,400	\$0	\$173,400	\$1,231.14
KLONOWSKI, LINDA	06R-023	29	\$2,900.00	\$0	\$2,900	\$0	\$2,900	\$20.59
KLONOWSKI, LINDA & JOSEPH	06R-019-A	5.9	\$276,900.00	\$158,700	\$435,600	\$16,000	\$419,600	\$2,979.16
KLONOWSKI, LINDA & JOSEPH	06R-019-A	0	\$0.00	\$55,300	\$55,300	\$0	\$55,300	\$392.63
KNAUBER, DAVID W	04R-022	3.01	\$353,800.00	\$173,500	\$527,300	\$16,000	\$511,300	\$3,630.23
KOCH, FREDERICK L JR & JOAN, ESTATE	04U-021	0.22	\$184,200.00	\$236,600	\$420,800	\$16,000	\$404,800	\$2,874.08
KOCH, FREDERICK L JR & JOAN, ESTATE	04U-013	10	\$147,200.00	\$0	\$147,200	\$0	\$147,200	\$1,045.12
KOLLER, JAMES A JR, TRUSTEE	02R-044-D	9.4	\$112,000.00	\$100,700	\$212,700	\$10,000	\$202,700	\$1,439.17
KOSALKA, ERIC S & PATRICIA S	06R-028-A	1.89	\$224,300.00	\$96,900	\$321,200	\$10,000	\$311,200	\$2,209.52
KRAUSE, KATHERINE CORSON	15U-022	0.3	\$87,700.00	\$115,600	\$203,300	\$0	\$203,300	\$1,443.43
KRUZE, PETERIS M & MARITE R	17U-015	0.47	\$207,200.00	\$286,000	\$493,200	\$10,000	\$483,200	\$3,430.72
KRUZE, PETERIS M & MARITE R	17U-011	0.15	\$78,800.00	\$87,500	\$166,300	\$0	\$166,300	\$1,180.73
KUBICKI, KENNETH J & CAROL L	13U-050	0.06	\$63,600.00	\$50,600	\$114,200	\$0	\$114,200	\$810.82
KULIS, DOUGLAS R & SARAH W	05R-043	0.48	\$326,100.00	\$127,700	\$453,800	\$10,000	\$443,800	\$3,150.98
LA CHAPELLE, DEBORAH	03U-006	1.25	\$91,700.00	\$230,000	\$321,700	\$0	\$321,700	\$2,284.07
LABRECQUE, DEBBY J & JOHN P	11U-015	1.8	\$169,400.00	\$187,200	\$356,600	\$10,000	\$346,600	\$2,460.86
LAMB, DAVID & CAROL C	06R-057	3.1	\$375,600.00	\$114,300	\$489,900	\$0	\$489,900	\$3,478.29
LAMMERT, KATHLEEN C	01U-067	0.13	\$198,500.00	\$214,000	\$412,500	\$0	\$412,500	\$2,928.75
LAMMERT, WARREN	01U-066	0.02	\$8,700.00	\$4,700	\$13,400	\$0	\$13,400	\$95.14
LAMMERT, WARREN B & KATHLEEN C	01U-003-A	6	\$1,301,200.00	\$762,500	\$2,063,700	\$0	\$2,063,700	\$14,652.27
LAMMERT, WARREN B & SUSAN R	15U-025	0.95	\$350,100.00	\$142,700	\$492,800	\$0	\$492,800	\$3,498.88
LAMSA, JUSTIN C & LEEANN L	13U-055	0.15	\$268,300.00	\$95,800	\$364,100	\$0	\$364,100	\$2,585.11
LANCZ, JOHN J	13U-058	0.04	\$4,400.00	\$0	\$4,400	\$0	\$4,400	\$31.24
LANCZ, JOHN J & LINDA T	13U-031	0.41	\$66,200.00	\$0	\$66,200	\$0	\$66,200	\$470.02
LANDRY, ROBERT C JR & DOREEN	11U-001	1.5	\$324,000.00	\$138,600	\$462,600	\$0	\$462,600	\$3,284.46
LANE, CRAIG A & BETSY A	08R-016	3.2	\$686,500.00	\$122,700	\$809,200	\$10,000	\$799,200	\$5,674.32
LANG, CHERYL, JORDAN & MERCEDES	03U-005	2.1	\$95,800.00	\$35,700	\$131,500	\$0	\$131,500	\$933.65
LANG, JAMES C	06R-006	1.42	\$92,700.00	\$34,500	\$127,200	\$10,000	\$117,200	\$832.12
LANG, JAMES C	09R-024	0.47	\$66,400.00	\$5,700	\$72,100	\$0	\$72,100	\$511.91
LANG, JAMES C.	06R-003	0.3	\$48,600.00	\$37,500	\$86,100	\$0	\$86,100	\$611.31
LANG, JAMES CLARK	05R-001	52	\$146,400.00	\$0	\$146,400	\$0	\$146,400	\$1,039.44
LANG, JAMES CLARKE	05R-002	0.42	\$56,100.00	\$3,900	\$60,000	\$0	\$60,000	\$426.00
LANG, JAMES CLARKE	06R-005	58.5	\$152,200.00	\$12,600	\$164,800	\$0	\$164,800	\$1,170.08
LANG, SCOTT W, & LAPLANTE, EVE, & DORFMAN, DAVID M	04R-015-B	0.77	\$16,500.00	\$0	\$16,500	\$0	\$16,500	\$117.15
LAPP, SHARON R	11R-043	3.38	\$548,100.00	\$160,400	\$708,500	\$0	\$708,500	\$5,030.35
LAPP, SHARON R	04R-023	2.8	\$353,300.00	\$103,700	\$457,000	\$0	\$457,000	\$3,244.70

Name	Map/Lot #	Acreage	Land \$	Bldg \$	Total \$	Exemption \$	Taxable \$	2012 Tax \$
LATICI, STEVEN M & LAURA H	17U-025	1.56	\$254,900.00	\$0	\$254,900	\$0	\$254,900	\$1,809.79
LEAX, RONALD A & SUSAN W	03R-001-8	5.15	\$103,500.00	\$111,900	\$215,400	\$0	\$215,400	\$1,529.34
LEDGE-ISLAND LLC	07R-039	17	\$6,000.00	\$0	\$6,000	\$0	\$6,000	\$42.60
LEDGE-ISLAND LLC	07R-027	1.55	\$104,500.00	\$36,600	\$141,100	\$0	\$141,100	\$1,001.81
LEE, JOHN H, & SWEENEY, ANNE L	11R-058	1	\$356,000.00	\$134,200	\$490,200	\$0	\$490,200	\$3,480.42
LEE, JOHN H, & SWEENEY, ANNE L	11R-059	0.67	\$12,400.00	\$0	\$12,400	\$0	\$12,400	\$88.04
LEE, RICHARD R	03R-036-A	6.7	\$97,900.00	\$357,500	\$455,400	\$10,000	\$445,400	\$3,162.34
LEE, RICHARD R	03R-036-A	0	\$0.00	\$50,600	\$50,600	\$0	\$50,600	\$359.26
LEE, ROBERT E & VIRGINIA K, TTEES	01R-031	0.77	\$150,200.00	\$53,100	\$203,300	\$0	\$203,300	\$1,443.43
LEEMAN, SCOTT A & JACQUELINE C	10R-012-C	2.93	\$98,500.00	\$123,500	\$222,000	\$0	\$222,000	\$1,576.20
LEES, KEVIN M & ANN R	08R-019-A	2.01	\$485,100.00	\$110,800	\$595,900	\$0	\$595,900	\$4,230.89
LEIGHTON, KATHY DURGIN	04R-020-A	4.6	\$87,400.00	\$0	\$87,400	\$0	\$87,400	\$620.54
LEMOINE, RICHARD S & JUDITH	11R-024	5.85	\$191,500.00	\$50,400	\$241,900	\$0	\$241,900	\$1,717.49
LEMOINE, TAMARA S	13U-041	0.8	\$216,000.00	\$44,600	\$260,600	\$0	\$260,600	\$1,850.26
LEONARD, JOHN S & MARY V	11R-034	0.66	\$230,500.00	\$170,300	\$400,800	\$10,000	\$390,800	\$2,774.68
LEVEILLE, DAVID L & SUSAN A	09R-012-C	6.3	\$261,100.00	\$249,900	\$511,000	\$10,000	\$501,000	\$3,557.10
LINDSAY, SCOTT S	04R-018	1	\$90,000.00	\$55,800	\$145,800	\$0	\$145,800	\$1,035.18
LINDVALL, MARC W	03R-030-B	2.2	\$73,000.00	\$20,700	\$93,700	\$0	\$93,700	\$665.27
LIPPARD, LUCY, TRUSTEE	06R-041	6.6	\$358,900.00	\$139,200	\$498,100	\$0	\$498,100	\$3,536.51
LIPPARD, LUCY, TRUSTEE	06R-041	0	\$0.00	\$7,900	\$7,900	\$0	\$7,900	\$56.09
LOCKE, DAVID S & CHARLOTTE A	08U-038	0.65	\$266,800.00	\$184,100	\$450,900	\$0	\$450,900	\$3,201.39
LODGE AT K POINT LLC	07R-022	1.6	\$594,900.00	\$124,800	\$719,700	\$0	\$719,700	\$5,109.87
LOEB, LARRY M, & SILBERSTEIN, LINDA R	06R-054	52	\$504,000.00	\$84,600	\$588,600	\$0	\$588,600	\$4,179.06
LOMA LINDA UNIVERSITY, TRUSTEES	08U-003	0.3	\$456,900.00	\$94,000	\$550,900	\$0	\$550,900	\$3,911.39
LONGSTREET, DAVID C & DIANN P	10R-008	4.3	\$413,900.00	\$146,400	\$560,300	\$10,000	\$550,300	\$3,907.13
LOT 6 ROTUNDA HILL, LLC.	05R-023-006	3.2	\$340,500.00	\$0	\$340,500	\$0	\$340,500	\$2,417.55
LOVELL, RYAN A & LOWER KENNEBEC	01U-011	0.17	\$191,100.00	\$84,700	\$275,800	\$0	\$275,800	\$1,958.18
REGIONAL LAND TRUST	06R-015-A	110	\$166,600.00	\$0	\$166,600	\$166,600	\$0	\$0.00
REGIONAL LAND TRUST	04R-016	42	\$137,400.00	\$0	\$137,400	\$137,400	\$0	\$0.00
REGIONAL LAND TRUST	03R-028	17	\$107,800.00	\$0	\$107,800	\$107,800	\$0	\$0.00
REGIONAL LAND TRUST	03R-039	17.3	\$127,300.00	\$0	\$127,300	\$127,300	\$0	\$0.00
REGIONAL LAND TRUST	03R-024-A	32.2	\$141,500.00	\$0	\$141,500	\$141,500	\$0	\$0.00
REGIONAL LAND TRUST	09R-003-A	45.03	\$81,500.00	\$0	\$81,500	\$81,500	\$0	\$0.00
REGIONAL LAND TRUST	07U-024	1.86	\$324,500.00	\$255,100	\$579,600	\$16,000	\$563,600	\$4,001.56
LUHN, RODERICK F, & LUNDQUIST, ROBERT E JR & PAMELA	03R-007-12	5.3	\$103,800.00	\$263,800	\$367,600	\$0	\$367,600	\$2,609.96
LUNDSTROM FAMILY ASSOCIATES LLC	11U-010	2.1	\$115,800.00	\$49,700	\$165,500	\$0	\$165,500	\$1,175.05
LUNDSTROM FAMILY ASSOCIATES LLC	14U-033-A	1.15	\$663,400.00	\$325,100	\$988,500	\$0	\$988,500	\$7,018.35
LUNDSTROM FAMILY ASSOCIATES LLC	14U-033-A	0	\$0.00	\$40,100	\$40,100	\$0	\$40,100	\$284.71
LUNDSTROM FAMILY ASSOCIATES LLC	14U-033-A	0	\$0.00	\$43,000	\$43,000	\$0	\$43,000	\$305.30
LUNDSTROM, KIRK ROBERT	09R-013	14.2	\$159,700.00	\$0	\$159,700	\$0	\$159,700	\$1,133.87
LUNDSTROM, ROBERT E, ET AL	09R-009	11	\$7,500.00	\$0	\$7,500	\$0	\$7,500	\$53.25
LUNDSTROM, ROBERT E, ET AL	09R-013-A	120	\$18,800.00	\$0	\$18,800	\$0	\$18,800	\$133.48
LUNDSTROM, ROBERT E, ET AL	09R-014	62	\$9,300.00	\$0	\$9,300	\$0	\$9,300	\$66.03
LUNT, EMMA J, HEIRS	06R-022	10	\$24,800.00	\$0	\$24,800	\$0	\$24,800	\$176.08

Name	Map/Lot #	Acreage	Land \$	Bldg \$	Total \$	Exemption \$	Taxable \$	2012 Tax \$
LUNT, JOHN T & NADINE B	01R-023	0.41	\$95,900.00	\$0	\$95,900	\$0	\$95,900	\$680.89
LYNNWORTH, LAWRENCE C	04R-026-13	11.47	\$116,100.00	\$196,600	\$312,700	\$0	\$312,700	\$2,220.17
LYONS, MARK R, TRUSTEE	05R-046	0.57	\$344,000.00	\$49,600	\$393,600	\$0	\$393,600	\$2,794.56
LYONS, MARK R, TRUSTEE	05R-048	1	\$318,400.00	\$51,400	\$369,800	\$0	\$369,800	\$2,625.58
LYONS, RICHARD E & JOYCE E, TTEES	05R-047	0.34	\$238,500.00	\$57,000	\$295,500	\$0	\$295,500	\$2,098.05
MACE, KAREN & STEPHEN	09R-005	10.67	\$183,900.00	\$56,100	\$240,000	\$10,000	\$230,000	\$1,633.00
MACE, KAREN & STEPHEN	09R-005	0.33	\$32,200.00	\$178,200	\$210,400	\$0	\$210,400	\$1,493.84
MACGILLIVARY, ANDREW	11U-014	1.6	\$140,400.00	\$129,700	\$270,100	\$0	\$270,100	\$1,917.71
MACGILLIVARY, DEANNA E	03R-022	1.04	\$90,300.00	\$89,900	\$180,200	\$10,000	\$170,200	\$1,208.42
MACGILLIVARY, LINDA & DANIEL	14U-013	0	\$0.00	\$27,700	\$27,700	\$10,000	\$17,700	\$125.67
MACINNIS, JANET M, SHAWN A & ALEX L	10R-001-A	4.9	\$123,000.00	\$151,900	\$274,900	\$0	\$274,900	\$1,951.79
MACIVER, KENNETH F JR, &	01U-053	0.06	\$139,900.00	\$48,900	\$188,800	\$0	\$188,800	\$1,340.48
MACIVER, KENNETH F JR, &	01U-052	0.1	\$183,700.00	\$48,000	\$231,700	\$0	\$231,700	\$1,645.07
MACKAY, KATHERINE F	09R-001	6	\$157,700.00	\$116,900	\$274,600	\$10,000	\$264,600	\$1,878.66
MACLEOD, DUANE G	17U-021	0.41	\$109,900.00	\$85,500	\$195,400	\$10,000	\$185,400	\$1,316.34
MACMAHAN LLC	15U-018	2.3	\$459,600.00	\$196,600	\$656,200	\$0	\$656,200	\$4,659.02
MACMAHAN, MARILYN	13U-046	0.27	\$303,500.00	\$94,200	\$397,700	\$16,000	\$381,700	\$2,710.07
MACMAHAN, TODD L & TERRI L	11R-005-J	4.24	\$39,200.00	\$169,300	\$208,500	\$10,000	\$198,500	\$1,409.35
MACPHERSON BEEBE COTTAGE TRUST	12U-038	0.18	\$210,900.00	\$78,700	\$289,600	\$0	\$289,600	\$2,056.16
MACPHERSON FAMILY LTD PARTNERSHIP	12U-013-A	2.5	\$588,700.00	\$158,500	\$747,200	\$0	\$747,200	\$5,305.12
MACPHERSON, MARGARET & RUSSELL, &	12U-042	0.09	\$198,100.00	\$68,900	\$267,000	\$0	\$267,000	\$1,895.70
MACPHERSON, RUSSELL B, TRUSTEE	12U-040	0.12	\$203,300.00	\$174,800	\$378,100	\$0	\$378,100	\$2,684.51
MACRAE, SIGRID, & REID, BRIGITTE, TTEE	09U-020	0.75	\$292,800.00	\$103,700	\$396,500	\$0	\$396,500	\$2,815.15
MADORE, BRIAN W & BRENDA J	11R-002	0.55	\$63,600.00	\$113,800	\$177,400	\$0	\$177,400	\$1,259.54
MADSEN, RACHEL	07U-011	0.44	\$515,700.00	\$64,200	\$579,900	\$0	\$579,900	\$4,117.29
MAGGIED, SANDY R	03R-001-4A	2.4	\$406,200.00	\$101,700	\$507,900	\$0	\$507,900	\$3,606.09
MAGGIED, SANDY R	03R-001-4	2.75	\$83,000.00	\$0	\$83,000	\$0	\$83,000	\$589.30
MAGLIOZZI, DANA J & JENNIFER M	10R-025-A1	2.01	\$484,400.00	\$139,900	\$624,300	\$0	\$624,300	\$4,432.53
MAGLIOZZI, ORESTE J & MARIE H, TTEES	01R-013	0.36	\$168,800.00	\$52,900	\$221,700	\$0	\$221,700	\$1,574.07
MAGLIOZZI, ORESTE J & MARIE H, TTEES	09R-015	6	\$18,000.00	\$0	\$18,000	\$0	\$18,000	\$127.80
MAGLIOZZI, ORESTE J & MARIE H, TTEES	10R-026	1.28	\$622,200.00	\$164,200	\$786,400	\$0	\$786,400	\$5,583.44
MAGLIOZZI, ORESTE J & MARIE H, TTEES	10R-025-A	4.87	\$82,700.00	\$0	\$82,700	\$0	\$82,700	\$587.17
MAGLIOZZI, TANYA	10R-026-A	2.02	\$80,500.00	\$0	\$80,500	\$0	\$80,500	\$571.55
MAGNUSON, CHRISTIAN G & ROSALIND K	05R-023-004	3.52	\$341,800.00	\$0	\$341,800	\$0	\$341,800	\$2,426.78
MAINE AUDUBON	04U-029	0.91	\$88,600.00	\$0	\$88,600	\$0	\$88,600	\$629.06
MAINE AUDUBON SOCIETY	04U-032	0.23	\$18,000.00	\$0	\$18,000	\$0	\$18,000	\$127.80
MAINE AUDUBON SOCIETY	05R-005	114	\$211,800.00	\$0	\$211,800	\$211,800	\$0	\$0.00
MAINE ISLAND HOLDINGS LLC	13U-042	0.8	\$216,000.00	\$218,800	\$434,800	\$0	\$434,800	\$3,087.08
MAINE ISLAND HOLDINGS LLC	13U-043	0.24	\$93,900.00	\$48,800	\$142,700	\$0	\$142,700	\$1,013.17
MAINEMOSS INC	02R-018-B	27.34	\$106,900.00	\$0	\$106,900	\$0	\$106,900	\$758.99
MAINS, CHARLES H & PATRICIA J	03R-030	5.8	\$104,800.00	\$211,300	\$316,100	\$10,000	\$306,100	\$2,173.31
MAINS, CHARLES H & PATRICIA J	03R-030	0	\$0.00	\$106,400	\$106,400	\$0	\$106,400	\$755.44
MAINS, CLEON W & LORRAINE D	03R-027	0.27	\$54,000.00	\$6,500	\$60,500	\$0	\$60,500	\$429.55
MAINS, CLEON W & LORRAINE D	03R-026	0.32	\$57,400.00	\$33,500	\$90,900	\$0	\$90,900	\$645.39
MAINS, TROY ALLEN	03R-030-C	3.2	\$84,300.00	\$0	\$84,300	\$0	\$84,300	\$598.53
MALLOY, ANNE E	01R-005-B	2.02	\$95,500.00	\$218,500	\$314,000	\$0	\$314,000	\$2,229.40
MALSCH, KENNETH W &	14U-006	0.54	\$81,100.00	\$116,000	\$197,100	\$10,000	\$187,100	\$1,328.41

Name	Map/Lot #	Acreage	Land \$	Bldg \$	Total \$	Exemption \$	Taxable \$	2012 Tax \$
BONNIE S MALSCH, KENNETH W, ET AL	14U-007	0.59	\$280,000.00	\$96,700	\$376,700	\$0	\$376,700	\$2,674.57
MANN, JEFFREY J. & MANN, JEFFREY J. & MELANSON, MICHELE	03R-007-29 05R-023-011	5.3 6.94	\$103,800.00 \$202,800.00	\$230,400 \$0	\$334,200 \$202,800	\$0 \$0	\$334,200 \$202,800	\$2,372.82 \$1,439.88
MANN, LAWRENCE W & JAENA M	08R-017	1.8	\$91,600.00	\$140,500	\$232,100	\$10,000	\$222,100	\$1,576.91
MAROON, DONNA L & SAMUEL J, TRUSTEES	13U-027	0.15	\$132,600.00	\$55,900	\$188,500	\$0	\$188,500	\$1,338.35
MARTIN, CHRISTIAN B & LAURIE J	01R-005-D	2.57	\$97,400.00	\$321,800	\$419,200	\$0	\$419,200	\$2,976.32
MARTIN, JAN D JR & DORENA	01R-005-A	3.51	\$100,000.00	\$447,300	\$547,300	\$0	\$547,300	\$3,885.83
MARTIN, JAN D SR & MARGARET	01R-005-E	8.19	\$109,500.00	\$313,800	\$423,300	\$0	\$423,300	\$3,005.43
MARYCLIFF REALTY TRUST	09R-028	2	\$680,000.00	\$462,400	\$1,142,400	\$0	\$1,142,400	\$8,111.04
MASCIOLA, ROBERT J & AMY L	14U-038	0.16	\$84,000.00	\$114,600	\$198,600	\$0	\$198,600	\$1,410.06
MASON, JOHN P, TRUSTEE	01U-046	0.06	\$139,900.00	\$61,900	\$201,800	\$0	\$201,800	\$1,432.78
MAURELIS, NICHOLAS & RITA H	04R-015-A	10	\$423,300.00	\$126,300	\$549,600	\$0	\$549,600	\$3,902.16
MAYER, JAMES & MARYELLEN	08R-015	3.5	\$792,700.00	\$766,900	\$1,559,600	\$0	\$1,559,600	\$11,073.16
MAYER, JAMES & MARYELLEN	08R-015	0	\$0.00	\$138,200	\$138,200	\$0	\$138,200	\$981.22
MAYO, ARTHUR III	04R-003-C	5	\$69,900.00	\$0	\$69,900	\$0	\$69,900	\$496.29
MCALEENAN, MICHAEL & PATRICIA	04U-017	8.39	\$164,900.00	\$169,900	\$334,800	\$10,000	\$324,800	\$2,306.08
MCALEENAN, MICHAEL & PATRICIA	04U-019	0.76	\$91,500.00	\$2,000	\$93,500	\$0	\$93,500	\$663.85
MCALONEY, SHANNON	11R-005-C	3.7	\$75,000.00	\$136,100	\$211,100	\$0	\$211,100	\$1,498.81
MCCANDLESS, THOMAS E & SHEILA C	04U-010	1.39	\$305,900.00	\$384,500	\$690,400	\$10,000	\$680,400	\$4,830.84
MCCARTY, JOSEPH S	13U-020	0.05	\$87,000.00	\$49,800	\$136,800	\$0	\$136,800	\$971.28
MCCROSSAN, H LOUISE, & MCDIARMID, MICHAEL P & MARGARET E	04R-026-17B 12U-002	4.84 0.4	\$102,800.00 \$127,900.00	\$208,400 \$139,200	\$311,200 \$267,100	\$10,000 \$0	\$301,200 \$267,100	\$2,138.52 \$1,896.41
MCDONALD, FRANKLIN JR	11U-007	0.39	\$467,300.00	\$98,600	\$565,900	\$10,000	\$555,900	\$3,946.89
MCDUGAL, DAVID B JR & BARBARA P,	16U-018	1.3	\$356,900.00	\$83,900	\$440,800	\$0	\$440,800	\$3,129.68
MCDUGAL, DAVID B JR & BARBARA P,	16U-018	0	\$0.00	\$24,200	\$24,200	\$0	\$24,200	\$171.82
MCGOWAN, JAMES H & JEANNE B	08R-021	0.53	\$547,100.00	\$236,000	\$783,100	\$10,000	\$773,100	\$5,489.01
MCGOWAN, JEANNE B	09R-031-J	6	\$90,200.00	\$0	\$90,200	\$0	\$90,200	\$640.42
MCGRAVES, JANET A, TRUSTEE	01R-024	11.67	\$407,400.00	\$86,000	\$493,400	\$0	\$493,400	\$3,503.14
MCILVAIN, ELIZABETH SKY	09R-008	15	\$367,100.00	\$108,900	\$476,000	\$0	\$476,000	\$3,379.60
MCILVAIN, ELIZABETH SKY	09R-008	0	\$0.00	\$50,500	\$50,500	\$0	\$50,500	\$358.55
MCINTOSH, WILLIAM	13U-040	0.74	\$139,400.00	\$100,200	\$239,600	\$0	\$239,600	\$1,701.16
MCINTYRE, KENNETH	10R-018	2	\$95,400.00	\$71,100	\$166,500	\$0	\$166,500	\$1,182.15
MCLEAN, ROSAMOND K	15U-016	2.4	\$577,300.00	\$118,600	\$695,900	\$0	\$695,900	\$4,940.89
MCMAHAN, JAMES R & IRENE H	13U-047	0.46	\$388,100.00	\$178,700	\$566,800	\$16,000	\$550,800	\$3,910.68
MCMAHAN, JAMES R & IRENE H	13U-047	0	\$0.00	\$42,900	\$42,900	\$0	\$42,900	\$304.59
MCMAHAN, JAMES R JR & LESLIE M	13U-010	6.38	\$105,900.00	\$234,600	\$340,500	\$10,000	\$330,500	\$2,346.55
MCMAHAN, MICHAEL W	13U-045	0.39	\$61,800.00	\$15,100	\$76,900	\$0	\$76,900	\$545.99
MCMAHAN, MICHAEL W & JODI L	13U-010-A	6.51	\$106,200.00	\$247,100	\$353,300	\$0	\$353,300	\$2,508.43
MCMAHAN, WILLIAM L & GROVER, SARAH	11R-005-G	4.1	\$75,700.00	\$105,900	\$181,600	\$10,000	\$171,600	\$1,218.36
MCMAHON, KEVIN & ELIZABETH A	01R-038	1.4	\$92,300.00	\$9,600	\$101,900	\$0	\$101,900	\$723.49
MCNEELEY, SHEILA, TRUSTEE	07U-003	1.84	\$131,900.00	\$200,500	\$332,400	\$0	\$332,400	\$2,360.04
MEAD, ANGELA PLUMMER	06R-018-B	2.7	\$97,800.00	\$84,200	\$182,000	\$10,000	\$172,000	\$1,221.20
MEANS, JEFFREY L & SUSAN S	07U-023	1.12	\$300,400.00	\$231,800	\$532,200	\$0	\$532,200	\$3,778.62

Name	Map/Lot #	Acreage	Land \$	Bldg \$	Total \$	Exemption \$	Taxable \$	2012 Tax \$
MECH, KARL F, TRUST	15U-026	3.25	\$566,800.00	\$222,300	\$789,100	\$0	\$789,100	\$5,602.61
MEINEN, W KURT	06R-054-A	0.11	\$89,800.00	\$13,300	\$103,100	\$0	\$103,100	\$732.01
MEINEN, W KURT, & THOMPSON, LISA	07R-002	6	\$198,300.00	\$36,700	\$235,000	\$0	\$235,000	\$1,668.50
MEINEN, W KURT, & THOMPSON, LISA	07R-003	0.34	\$6,000.00	\$0	\$6,000	\$0	\$6,000	\$42.60
MEINEN, W KURT, & THOMPSON, LISA	07R-008	0	\$0.00	\$26,400	\$26,400	\$0	\$26,400	\$187.44
MELVIN, LUCY S, TRUSTEE	15U-002	0.18	\$204,800.00	\$94,200	\$299,000	\$0	\$299,000	\$2,122.90
MENDLER, EDWARD C JR	15U-021	0.2	\$211,800.00	\$107,700	\$319,500	\$0	\$319,500	\$2,268.45
MERRICK, CONSTANT T & CYNTHIA	03R-015-B	2.02	\$95,500.00	\$29,100	\$124,600	\$0	\$124,600	\$884.66
MERRILL, ANN	03R-007-26	6	\$105,200.00	\$293,600	\$398,800	\$10,000	\$388,800	\$2,760.48
MIDDLE DYKE ASSOCIATES	05R-006-C	8.5	\$110,200.00	\$212,500	\$322,700	\$0	\$322,700	\$2,291.17
MIDDLE DYKE ASSOCIATES	05R-006-C	0	\$0.00	\$131,600	\$131,600	\$0	\$131,600	\$934.36
MILLER, CRAIG C	11U-031	0.15	\$26,100.00	\$35,700	\$61,800	\$0	\$61,800	\$438.78
MILLER, J PHILIP, & MILLER, J PHILIP, & MILLER, SARA C	04R-028	3.02	\$576,400.00	\$259,500	\$835,900	\$0	\$835,900	\$5,934.89
MILLER, J PHILIP, & MILLER, SARA C	04R-028	0	\$0.00	\$48,300	\$48,300	\$0	\$48,300	\$342.93
MILLER, SARA C	13U-044	1.21	\$124,700.00	\$97,100	\$221,800	\$0	\$221,800	\$1,574.78
MILLER, SARA C	13U-044	0	\$0.00	\$19,600	\$19,600	\$0	\$19,600	\$139.16
MILLER, WILLIAM B & JUNE R	01R-032	28	\$510,000.00	\$98,600	\$608,600	\$0	\$608,600	\$4,321.06
MIRIZZI, ANTHONY & ANN C	09R-031-E	10.1	\$797,200.00	\$190,500	\$987,700	\$0	\$987,700	\$7,012.67
MIRIZZI, ANTHONY & ANN C	09R-031-E	0	\$0.00	\$59,300	\$59,300	\$0	\$59,300	\$421.03
MISKAVAGE, FRANCES K, & MITCHELL, CAROLYN S	07U-006	0.23	\$420,200.00	\$58,900	\$479,100	\$0	\$479,100	\$3,401.61
MITCHELL, CAROLYN S & MITCHELL, CAROLYN S & FRANK J JR	11U-020	0.26	\$94,900.00	\$122,800	\$217,700	\$0	\$217,700	\$1,545.67
MITCHELL, CAROLYN S & FRANK J JR	11U-017-A	6.13	\$1,265,100.00	\$302,300	\$1,567,400	\$0	\$1,567,400	\$11,128.54
MITCHELL, CAROLYN S & FRANK J JR	11U-017-A	0	\$0.00	\$41,100	\$41,100	\$0	\$41,100	\$291.81
MITCHELL, DAVID	14U-046	0.3	\$198,000.00	\$308,700	\$506,700	\$10,000	\$496,700	\$3,526.57
MITCHELL, ELEUN A & JUDITH G	14U-041	0	\$0.00	\$27,800	\$27,800	\$0	\$27,800	\$197.38
MITCHELL, ELEUN A & JUDITH G	14U-040	0.2	\$139,300.00	\$138,700	\$278,000	\$0	\$278,000	\$1,973.80
MITCHELL, ELEUN A & JUDITH G	14U-041	0.64	\$186,500.00	\$108,800	\$295,300	\$10,000	\$285,300	\$2,025.63
MITCHELL, JUDITH G	05R-015	0.75	\$80,000.00	\$100,800	\$180,800	\$0	\$180,800	\$1,283.68
MITCHELL, JUDITH G	07U-026	1.06	\$110,600.00	\$0	\$110,600	\$0	\$110,600	\$785.26
MOFFATT, CAROLYN	01U-024	0.02	\$21,700.00	\$0	\$21,700	\$0	\$21,700	\$154.07
MOFFATT, CAROLYN	01U-030	0.12	\$31,400.00	\$0	\$31,400	\$0	\$31,400	\$222.94
MOFFATT, CAROLYN	01U-027	0.26	\$20,200.00	\$1,200	\$21,400	\$0	\$21,400	\$151.94
MOFFATT, LISA M	01U-019	0.65	\$257,100.00	\$68,300	\$325,400	\$0	\$325,400	\$2,310.34
MOLONEY, WILLIAM F & JOANNE R	13U-026	0.14	\$91,100.00	\$7,800	\$98,900	\$0	\$98,900	\$702.19
MOORE, ALVIN M	11R-005	2.8	\$88,300.00	\$12,200	\$100,500	\$10,000	\$90,500	\$642.55
MOORE, ALVIN M	11R-005-F	27.46	\$111,800.00	\$400	\$112,200	\$0	\$112,200	\$796.62
MOORE, AUDREY M	11R-005-E	1.1	\$31,500.00	\$5,400	\$36,900	\$0	\$36,900	\$261.99
MOORE, AUDREY M.	11R-005-B	2	\$150,100.00	\$24,400	\$174,500	\$0	\$174,500	\$1,238.95
MOORE, AUDREY M.	11R-005-B	0	\$0.00	\$90,100	\$90,100	\$0	\$90,100	\$639.71
MOORE, BARRY S SR	13U-036	0.07	\$167,600.00	\$72,000	\$239,600	\$0	\$239,600	\$1,701.16
MOORE, BRADFORD L & HEIDI A	11R-016	3	\$143,500.00	\$76,300	\$219,800	\$10,000	\$209,800	\$1,489.58
MOORE, CHARLES L JR & ELIZABETH,	14U-045	0.09	\$172,100.00	\$13,400	\$185,500	\$0	\$185,500	\$1,317.05
MOORE, ELIZABETH L & CHARLES L JR	14U-044	0.55	\$552,400.00	\$128,100	\$680,500	\$0	\$680,500	\$4,831.55
MOORE, ELIZABETH L & CHARLES L JR	14U-049	0.05	\$9,400.00	\$0	\$9,400	\$0	\$9,400	\$66.74
MOORE, ELIZABETH L & CHARLES L JR	14U-051	0.45	\$531,400.00	\$192,000	\$723,400	\$0	\$723,400	\$5,136.14
MOORE, MARTHA S	01R-020-A	39.5	\$477,900.00	\$0	\$477,900	\$0	\$477,900	\$3,393.09
MOORE, MARTHA S	01R-021	2.46	\$547,300.00	\$151,400	\$698,700	\$0	\$698,700	\$4,960.77
MOORE, MARTHA, RENZ, JOHN, ET AL	01R-020-B	10	\$80,900.00	\$0	\$80,900	\$0	\$80,900	\$574.39
MORGAN, PETER B	09U-016	1.42	\$343,100.00	\$116,400	\$459,500	\$0	\$459,500	\$3,262.45
MORGAN-FICKETT, VICKY K	09U-018	1.03	\$320,200.00	\$90,400	\$410,600	\$0	\$410,600	\$2,915.26
MORIN, EDWARD G & MARY V, TRUSTEES	07U-030	0.62	\$273,600.00	\$135,700	\$409,300	\$0	\$409,300	\$2,906.03

Name	Map/Lot #	Acreage	Land \$	Bldg \$	Total \$	Exemption \$	Taxable \$	2012 Tax \$
MORIN, PAUL R & DIANE I	13U-032	0.22	\$216,700.00	\$106,900	\$323,600	\$10,000	\$313,600	\$2,226.56
MORISSETTE, D SUSAN & D JAY	04R-026-15	5.5	\$104,200.00	\$153,000	\$257,200	\$10,000	\$247,200	\$1,755.12
MOULTON, JULIA H, TRUSTEE	10U-021	1.71	\$124,100.00	\$95,800	\$219,900	\$16,000	\$203,900	\$1,447.69
MOULTON, KEITH, & MOYES, DAVID D & MARGARET T	01R-042 02R-046-E	0.5 2.29	\$65,600.00 \$119,900.00	\$39,200 \$354,600	\$104,800 \$474,500	\$0 \$10,000	\$104,800 \$464,500	\$744.08 \$3,297.95
MUESER, KIM, PETER, & THEODOR	03R-031	97	\$1,084,300.0 0	\$0	\$1,084,300	\$0	\$1,084,300	\$7,698.53
MUESER, KIM, PETER, & THEODOR	03R-032	1.8	\$104,600.00	\$0	\$104,600	\$0	\$104,600	\$742.66
MUESER, PETER, ET AL	02R-036	8.9	\$96,000.00	\$0	\$96,000	\$0	\$96,000	\$681.60
MUESER, PETER, ET AL	02R-032	28.22	\$82,500.00	\$0	\$82,500	\$0	\$82,500	\$585.75
MUESER, PETER, ET AL	02R-034	1.5	\$23,400.00	\$0	\$23,400	\$0	\$23,400	\$166.14
MUESER, SONJA J	02R-037	134	\$892,700.00	\$153,400	\$1,046,100	\$0	\$1,046,100	\$7,427.31
MUESER, SONJA J	02R-037	0	\$0.00	\$25,600	\$25,600	\$0	\$25,600	\$181.76
MURLEY, THOMAS & KAREN, TRUSTEES	10U-010	0.17	\$55,900.00	\$50,600	\$106,500	\$0	\$106,500	\$756.15
MURNIK, LINDA J, ET AL, TRUSTEES	08U-037	0.72	\$267,200.00	\$96,700	\$363,900	\$0	\$363,900	\$2,583.69
MYERS, BRUCE B	16U-002	0.17	\$8,400.00	\$0	\$8,400	\$0	\$8,400	\$59.64
MYERS, BRUCE B	16U-012	0.63	\$306,500.00	\$134,100	\$440,600	\$0	\$440,600	\$3,128.26
MYLES, LEO T & LINDA M	10U-013-C	1.13	\$657,800.00	\$78,300	\$736,100	\$0	\$736,100	\$5,226.31
NATURE CONSERVANCY	10R-035	2	\$91,900.00	\$0	\$91,900	\$91,900	\$0	\$0.00
NATURE CONSERVANCY	10R-034	27.7	\$1,948,000.0 0	\$0	\$1,948,000	\$1,948,000	\$0	\$0.00
NATURE CONSERVANCY	11R-045	50.97	\$37,100.00	\$0	\$37,100	\$0	\$37,100	\$263.41
NATURE CONSERVANCY	11R-048	98.78	\$51,400.00	\$0	\$51,400	\$0	\$51,400	\$364.94
NATURE CONSERVANCY	02R-011-A	11.9	\$6,400.00	\$0	\$6,400	\$0	\$6,400	\$45.44
NATURE CONSERVANCY	02R-011-C	11.07	\$5,000.00	\$0	\$5,000	\$0	\$5,000	\$35.50
NATURE CONSERVANCY	01R-001	240.7	\$257,700.00	\$0	\$257,700	\$0	\$257,700	\$1,829.67
NATURE CONSERVANCY	05R-007	216.9	\$41,700.00	\$0	\$41,700	\$0	\$41,700	\$296.07
NATURE CONSERVANCY	05R-006-E	158.5	\$8,000.00	\$0	\$8,000	\$0	\$8,000	\$56.80
NATURE CONSERVANCY	05R-006-F	2	\$4,000.00	\$0	\$4,000	\$0	\$4,000	\$28.40
NEALLEY, HARRY A, HEIRS	16U-006	0.38	\$8,600.00	\$0	\$8,600	\$0	\$8,600	\$61.06
NELSON, ARTHUR III	13U-035-A	0.17	\$185,400.00	\$65,100	\$250,500	\$0	\$250,500	\$1,778.55
NELSON, JOHN A & KELLY	08U-020	1.1	\$27,800.00	\$0	\$27,800	\$0	\$27,800	\$197.38
NEW ENGLAND WILDLIFE TRUST	04R-028-B	4	\$561,100.00	\$0	\$561,100	\$561,100	\$0	\$0.00
NEWTON, MICHAEL & SUZANNE	04R-003-B	5	\$103,200.00	\$104,700	\$207,900	\$0	\$207,900	\$1,476.09
NICHOLS, DONALD	09R-020	0.95	\$88,100.00	\$1,000	\$89,100	\$0	\$89,100	\$632.61
NICHOLS, DONALD S & LOIS I	09R-018	2.17	\$78,200.00	\$40,500	\$118,700	\$10,000	\$108,700	\$771.77
NICHOLS, MARTHA S, ESTATE	03U-001	0.82	\$82,900.00	\$25,200	\$108,100	\$0	\$108,100	\$767.51
NODDIN, DAVID BRIEN	01R-016	0.25	\$209,800.00	\$28,300	\$238,100	\$0	\$238,100	\$1,690.51
NORRIS, MATTHEW R. & HEATHER K.	04R-020-E	2	\$95,400.00	\$127,700	\$223,100	\$0	\$223,100	\$1,584.01
NORRIS, MATTHEW ROBERT	04R-020-D	2.4	\$96,900.00	\$0	\$96,900	\$0	\$96,900	\$687.99
NWOKOYE, ANNE, & RINCON, JEAN R	15U-024	0.38	\$89,700.00	\$94,400	\$184,100	\$0	\$184,100	\$1,307.11
O'CONNOR, MICHAEL T & SUSAN A	03R-007-25	4.95	\$88,100.00	\$0	\$88,100	\$0	\$88,100	\$625.51
O'DONNELL, HEIDI	12U-009	0.21	\$165,500.00	\$134,900	\$300,400	\$0	\$300,400	\$2,132.84
O'GRADY, STEPHEN & SHEILA	04U-006	1.98	\$244,100.00	\$222,300	\$466,400	\$0	\$466,400	\$3,311.44
O'GRADY, STEPHEN & SHEILA	04U-006	0	\$0.00	\$149,600	\$149,600	\$0	\$149,600	\$1,062.16
O'GRADY, STEPHEN & SHEILA	04U-006	0	\$0.00	\$60,800	\$60,800	\$0	\$60,800	\$431.68
O'LEARY, MARIE A, TRUSTEE	04R-003	48.3	\$100,600.00	\$0	\$100,600	\$0	\$100,600	\$714.26
O'LEARY, MARIE A, TRUSTEE	04R-009	7.5	\$63,000.00	\$0	\$63,000	\$0	\$63,000	\$447.30
O'LEARY, PETER K & LINDA S	10R-012-A	2.3	\$96,500.00	\$132,300	\$228,800	\$10,000	\$218,800	\$1,553.48
OLIVER, JOYCE A.	05R-001-D	103.3	\$192,500.00	\$0	\$192,500	\$0	\$192,500	\$1,366.75
OLIVER, JOYCE ANN	05R-019	5	\$103,200.00	\$143,800	\$247,000	\$10,000	\$237,000	\$1,682.70
OLIVER, JOYCE ANN	06R-005-A	11.8	\$40,700.00	\$0	\$40,700	\$0	\$40,700	\$288.97

Name	Map/Lot #	Acreage	Land \$	Bldg \$	Total \$	Exemption \$	Taxable \$	2012 Tax \$
OLIVER, JOYCE ANN	05R-028	76	\$168,000.00	\$0	\$168,000	\$0	\$168,000	\$1,192.80
OLIVER, MARJORIE J	01U-054	0.06	\$34,600.00	\$0	\$34,600	\$0	\$34,600	\$245.66
OLIVER, MARJORIE J & LANG, JANE C, TRUST	06R-004	49	\$142,700.00	\$77,900	\$220,600	\$10,000	\$210,600	\$1,495.26
OLIVER, MARJORIE J., TRUSTEE	05R-001-C	52	\$146,400.00	\$0	\$146,400	\$0	\$146,400	\$1,039.44
OLSEN, JACQUELINE & THOMAS	11R-009	0.83	\$490,200.00	\$145,400	\$635,600	\$10,000	\$625,600	\$4,441.76
PACHOWSKY, SAM & MINNA A	09U-001	1.19	\$687,500.00	\$85,200	\$772,700	\$0	\$772,700	\$5,486.17
PACKARD, CHRISTOPHER M	04R-026-12	11	\$115,200.00	\$199,700	\$314,900	\$0	\$314,900	\$2,235.79
PAGE, DAVID A. & SAMANTHA J.	03R-015-C	2	\$87,300.00	\$160,300	\$247,600	\$0	\$247,600	\$1,757.96
PAGE, DAVID R & MARY L	10R-012-B	2.3	\$96,500.00	\$144,500	\$241,000	\$10,000	\$231,000	\$1,640.10
PAIEMENT, BARBARA	01U-013	0.16	\$286,300.00	\$49,500	\$335,800	\$0	\$335,800	\$2,384.18
PAINE, DAVID L	16U-014	0.74	\$322,900.00	\$171,800	\$494,700	\$0	\$494,700	\$3,512.37
PAINE, RICHARD P JR, ET AL	15U-023	0.22	\$85,200.00	\$71,400	\$156,600	\$0	\$156,600	\$1,111.86
PALAZZI, CAROL A, & PALMER, ROBERT, & SARGENT, HOLLY	04R-026-14B 01U-075	4.5 0.06	\$65,600.00 \$158,300.00	\$0 \$50,000	\$65,600 \$208,300	\$0 \$0	\$65,600 \$208,300	\$465.76 \$1,478.93
PAQUET, CYNTHIA A	10R-031-A	7.2	\$493,900.00	\$5,500	\$499,400	\$0	\$499,400	\$3,545.74
PARKER, RICHARD J, & WALTER, MARJORIE L	17U-009	0.36	\$106,800.00	\$108,600	\$215,400	\$0	\$215,400	\$1,529.34
PARSONS, JUDITH G	01R-006-C	0.69	\$56,100.00	\$0	\$56,100	\$0	\$56,100	\$398.31
PARSONS, MARCUS L III, & PARTAN, DANIEL G & DORIS	05R-021 01R-033	3.5 21	\$140,000.00 \$575,800.00	\$86,000 \$218,700	\$226,000 \$794,500	\$0 \$0	\$226,000 \$794,500	\$1,604.60 \$5,640.95
PATERSON, JAMES G	12U-001	2.9	\$145,600.00	\$157,400	\$303,000	\$10,000	\$293,000	\$2,080.30
PATERSON, JANE F, & FITCH, SALLY D	04R-015-D	2.8	\$431,700.00	\$14,600	\$446,300	\$0	\$446,300	\$3,168.73
PATERSON, JANE F, & FITCH, SALLY D	04R-015-D	0	\$0.00	\$216,700	\$216,700	\$0	\$216,700	\$1,538.57
PATTERSON, BRUCE M	07U-027	2.25	\$298,300.00	\$134,400	\$432,700	\$0	\$432,700	\$3,072.17
PATTERSON, MARGARET R & MICHAEL T	01U-069	0.3	\$103,700.00	\$0	\$103,700	\$0	\$103,700	\$736.27
PATTERSON, MARGARET R & MICHAEL T	01U-078	0.12	\$172,000.00	\$47,000	\$219,000	\$0	\$219,000	\$1,554.90
PATTERSON, MARGARET R & MICHAEL T	01U-079	0.08	\$13,700.00	\$0	\$13,700	\$0	\$13,700	\$97.27
PATTERSON, MICHAEL & MARGARET	01U-072	0.11	\$30,500.00	\$0	\$30,500	\$0	\$30,500	\$216.55
PATTERSON, MICHAEL & MARGARET	01U-080	0.18	\$17,900.00	\$0	\$17,900	\$0	\$17,900	\$127.09
PATTON, DAVID L & SUSAN W	01U-065	0.17	\$215,000.00	\$223,300	\$438,300	\$0	\$438,300	\$3,111.93
PATTON, DAVID L & SUSAN W	01U-063	0.03	\$11,000.00	\$0	\$11,000	\$0	\$11,000	\$78.10
PAUL, ROSALIE TYLER	08R-001-06	10	\$141,400.00	\$211,500	\$352,900	\$10,000	\$342,900	\$2,434.59
PAVLAK, DOUGLAS M	14U-029	1	\$527,000.00	\$221,600	\$748,600	\$0	\$748,600	\$5,315.06
PEACOCK, JAMES R & ROSELENE	05R-037	0.67	\$361,700.00	\$103,600	\$465,300	\$0	\$465,300	\$3,303.63
PEACOCK, JEFFREY H	05R-034	4.36	\$104,600.00	\$166,100	\$270,700	\$0	\$270,700	\$1,921.97
PEARL, DOUGLAS J & CAROL A	03U-010-A	4.5	\$102,200.00	\$172,500	\$274,700	\$0	\$274,700	\$1,950.37
PEARL, DOUGLAS J & CAROL A	13U-013	0.54	\$108,300.00	\$59,200	\$167,500	\$10,000	\$157,500	\$1,118.25
PEARL, KEVIN D	11R-040-B	3.36	\$89,700.00	\$220,700	\$310,400	\$10,000	\$300,400	\$2,132.84
PEARL, RYAN E	05R-009-D	2	\$87,300.00	\$136,400	\$223,700	\$10,000	\$213,700	\$1,517.27
PEASLEE, ANN L	04R-025	2.5	\$97,200.00	\$66,800	\$164,000	\$10,000	\$154,000	\$1,093.40
PEAVEY, JAMES A	04R-026-10	11	\$115,200.00	\$165,900	\$281,100	\$10,000	\$271,100	\$1,924.81
PELLEGRINI, LUCIA	02R-021	2.8	\$74,800.00	\$0	\$74,800	\$0	\$74,800	\$531.08
PELON, ANNE C & MICHAEL P	07R-020	0.7	\$428,500.00	\$76,200	\$504,700	\$0	\$504,700	\$3,583.37
PENNELL S N TRUST & PEREZ, TRACY C	01R-002 08U-040	2.3 1.71	\$49,700.00 \$131,100.00	\$3,300 \$95,200	\$53,000 \$226,300	\$0 \$0	\$53,000 \$226,300	\$376.30 \$1,606.73
PERRY, CAROLYN S	04U-003	0.12	\$75,600.00	\$31,600	\$107,200	\$0	\$107,200	\$761.12
PERRY, MARK	09R-031-K	4.4	\$102,000.00	\$205,000	\$307,000	\$0	\$307,000	\$2,179.70
PERRY, ROGER W & SARA E	02R-025	5.3	\$103,800.00	\$138,900	\$242,700	\$0	\$242,700	\$1,723.17
PERRY, STEVEN & LORA J	02R-044-F	3.1	\$99,000.00	\$184,300	\$283,300	\$10,000	\$273,300	\$1,940.43

Name	Map/Lot #	Acreage	Land \$	Bldg \$	Total \$	Exemption \$	Taxable \$	2012 Tax \$
PERRY, WAYNE T & ESPERANZA	03R-001-3	5.1	\$249,500.00	\$312,400	\$561,900	\$16,000	\$545,900	\$3,875.89
PERT, EDWIN H	02R-045-G	10.2	\$113,600.00	\$99,300	\$212,900	\$10,000	\$202,900	\$1,440.59
PETERS, ANNE A	10R-014	0.86	\$13,900.00	\$0	\$13,900	\$0	\$13,900	\$98.69
PETERS, JEFFREY T	04R-004-A	1	\$90,000.00	\$411,700	\$501,700	\$0	\$501,700	\$3,562.07
PETERS, JEFFREY T	04R-004-A	0	\$0.00	\$30,800	\$30,800	\$0	\$30,800	\$218.68
PETERS, JEFFREY T	04R-004	14	\$106,200.00	\$0	\$106,200	\$0	\$106,200	\$754.02
PETERS, PAUL J	03U-015	11	\$310,600.00	\$161,500	\$472,100	\$0	\$472,100	\$3,351.91
PETERS, PAUL J	03U-017	1.21	\$195,500.00	\$200	\$195,700	\$0	\$195,700	\$1,389.47
PETERS, PETERS, & PETERS	10R-013	129	\$1,490,300.00	\$227,900	\$1,718,200	\$0	\$1,718,200	\$12,199.22
PETERS, WAYNE E & NATALIE D,	09U-008	1	\$670,000.00	\$157,300	\$827,300	\$0	\$827,300	\$5,873.83
PETERSON, ELIZABETH E, TRUSTEE	11R-021	21	\$105,000.00	\$0	\$105,000	\$0	\$105,000	\$745.50
PETERSON, JOHN P & LEA L, TRUSTEES	09R-017	5.3	\$842,600.00	\$840,500	\$1,683,100	\$0	\$1,683,100	\$11,950.01
PIECHOWSKI, FRANK & CHERYL	02R-010	5	\$113,200.00	\$167,300	\$280,500	\$10,000	\$270,500	\$1,920.55
PINETTE, LEO & DOLORES	06R-009	0.63	\$74,500.00	\$8,100	\$82,600	\$10,000	\$72,600	\$515.46
PINKHAM, DAVID A & ALAINE L	10R-003-A	2	\$95,400.00	\$142,400	\$237,800	\$10,000	\$227,800	\$1,617.38
PINKHAM, FRANKLIN A & BRENDA	09R-026	0.56	\$71,100.00	\$105,300	\$176,400	\$16,000	\$160,400	\$1,138.84
PINKHAM, JAMIE P & THERESA V	11R-027	0.45	\$273,600.00	\$146,100	\$419,700	\$10,000	\$409,700	\$2,908.87
PINKHAM, RONALD W	13U-012	0.54	\$108,300.00	\$26,100	\$134,400	\$0	\$134,400	\$954.24
PINKHAM, RONALD W	13U-012	0	\$0.00	\$30,700	\$30,700	\$0	\$30,700	\$217.97
PINKHAM, RONALD W	13U-012	0	\$0.00	\$30,900	\$30,900	\$0	\$30,900	\$219.39
PINKHAM, RONALD W & DIANE	14U-015	1.5	\$93,100.00	\$148,500	\$241,600	\$10,000	\$231,600	\$1,644.36
PINKHAM, WILLIAM J & DEBRA A	11R-028	0.44	\$271,700.00	\$174,200	\$445,900	\$0	\$445,900	\$3,165.89
PINNEY, FRANCES B	15U-005	0.62	\$94,000.00	\$107,200	\$201,200	\$0	\$201,200	\$1,428.52
PINNEY, FRANCES B	16U-016	2	\$18,700.00	\$0	\$18,700	\$0	\$18,700	\$132.77
PINNEY, FRANCES B	11R-023-B	8	\$82,700.00	\$116,600	\$199,300	\$0	\$199,300	\$1,415.03
PISANI, ANTHONY M	01R-027	3.2	\$271,100.00	\$0	\$271,100	\$0	\$271,100	\$1,924.81
PLACE, SUSANNA M B	11R-021-B	0	\$0.00	\$89,500	\$89,500	\$0	\$89,500	\$635.45
PLACE, SUSANNA M B	11R-021-B	30	\$1,226,900.00	\$412,400	\$1,639,300	\$0	\$1,639,300	\$11,639.03
PLACE, SUSANNA M B	11R-021-B	148	\$48,700.00	\$0	\$48,700	\$0	\$48,700	\$345.77
PLATOU, JAN S & MARJORIE N, ET AL,	15U-015	1.25	\$446,100.00	\$99,400	\$545,500	\$0	\$545,500	\$3,873.05
PLUMMER, CARROLL & SHELLEY	11R-001-E	2.09	\$64,600.00	\$0	\$64,600	\$0	\$64,600	\$458.66
PLUMMER, CARROLL L & TRACI E	13U-052	0.15	\$294,500.00	\$88,700	\$383,200	\$10,000	\$373,200	\$2,649.72
PLUMMER, CHRISTINE E	11R-004	54	\$156,700.00	\$0	\$156,700	\$0	\$156,700	\$1,112.57
PLUMMER, GLENN W & MICHELLE A	11R-001-B	2.09	\$79,600.00	\$101,400	\$181,000	\$10,000	\$171,000	\$1,214.10
PLUMMER, ROBERT Q & SUSAN SPENCER	11R-001-D	2.09	\$64,600.00	\$0	\$64,600	\$0	\$64,600	\$458.66
PLUMMER, TIMOTHY A & A FAYE	01R-039	1	\$58,500.00	\$27,800	\$86,300	\$0	\$86,300	\$612.73
PLUMMER, WILLIAM F III	13U-050-A	0.1	\$174,100.00	\$83,600	\$257,700	\$0	\$257,700	\$1,829.67
PLUMMER, WILLIAM F III & CHRISTINE	11R-001	34	\$141,200.00	\$121,800	\$263,000	\$10,000	\$253,000	\$1,796.30
PLUMMER, WILLIAM F III & CHRISTINE	02R-009	21	\$150,000.00	\$0	\$150,000	\$0	\$150,000	\$1,065.00
PLUMMER, WILLIAM F III, TRUST	13U-006	1.92	\$135,100.00	\$283,400	\$418,500	\$0	\$418,500	\$2,971.35
PLUMMER, WILLIAM F III, TRUST	13U-051	0.5	\$594,200.00	\$160,700	\$754,900	\$0	\$754,900	\$5,359.79
PLUMMER, WILLIAM F III, TRUST	13U-051	0	\$0.00	\$95,600	\$95,600	\$0	\$95,600	\$678.76
PLUMMER, WILLIAM F IV & LINDA S	11R-001-A	2.09	\$79,600.00	\$122,400	\$202,000	\$10,000	\$192,000	\$1,363.20
POLIQUIN, BRUCE L	10R-034-A	12.3	\$1,620,900.00	\$1,796,700	\$3,417,600	\$0	\$3,417,600	\$24,264.96
POLITO, DAVID & HERMAN, EMILY M.	11R-041-ON	0	\$0.00	\$48,300	\$48,300	\$0	\$48,300	\$342.93
POLITO, DAVID, & HERMAN,	11R-040	69.5	\$414,600.00	\$155,400	\$570,000	\$10,000	\$560,000	\$3,976.00

Name	Map/Lot #	Acreage	Land \$	Bldg \$	Total \$	Exemption \$	Taxable \$	2012 Tax \$
EMILY M POLITO, DAVID, & HERMAN,	11R-040	0	\$0.00	\$257,900	\$257,900	\$0	\$257,900	\$1,831.09
EMILY M POLITO, DAVID, & HERMAN,	03R-001-A	7.2	\$92,600.00	\$0	\$92,600	\$0	\$92,600	\$657.46
EMILY M POLITO, DAVID, & HERMAN,	11R-035	0.5	\$26,300.00	\$0	\$26,300	\$0	\$26,300	\$186.73
EMILY M POOR, ROGER L & MARGARET C	14U-003	1.5	\$377,400.00	\$192,400	\$569,800	\$0	\$569,800	\$4,045.58
POVICH, ILISSA & LON POWERS, FREDERICK A, & THOMAS, BETHANY W,	03R-002 11R-047-B	8.7 6.41	\$535,300.00 \$577,000.00	\$320,400 \$1,216,300	\$855,700 \$1,793,300	\$0 \$0	\$855,700 \$1,793,300	\$6,075.47 \$12,732.43
TRUSTEES POWERS, RODDY J & DIANE C, TRUSTEES	08U-011	0.96	\$122,800.00	\$109,400	\$232,200	\$0	\$232,200	\$1,648.62
PRACHT, FREDERICK W & MURIEL G,	07U-017	0.54	\$95,800.00	\$89,300	\$185,100	\$0	\$185,100	\$1,314.21
PRAWER, TODD I & ALISON E	11R-039	0.14	\$192,500.00	\$210,700	\$403,200	\$0	\$403,200	\$2,862.72
PREBLE, C A PROCTOR, ROBERT B & NANCY W	11U-016 06U-008	1.42 0.92	\$383,400.00 \$120,500.00	\$93,500 \$89,700	\$476,900 \$210,200	\$0 \$0	\$476,900 \$210,200	\$3,385.99 \$1,492.42
PUCCI, GORA, TRUSTEE PULKKINEN, PETER P	02R-031-A 04R-031	2 25.5	\$95,400.00 \$830,200.00	\$56,000 \$249,000	\$151,400 \$1,079,200	\$0 \$0	\$151,400 \$1,079,200	\$1,074.94 \$7,662.32
QUADRINO, MARGARET G, ET AL	01U-077	0.3	\$222,400.00	\$99,000	\$321,400	\$0	\$321,400	\$2,281.94
QUADRINO, MARGARET G, ET AL	02U-007	0.13	\$35,700.00	\$0	\$35,700	\$0	\$35,700	\$253.47
RACICOT, BRUCE M RADONIS, KEITH & VALORI	04R-003-A 01U-048	2.84 0.04	\$94,800.00 \$124,200.00	\$112,200 \$101,500	\$207,000 \$225,700	\$10,000 \$0	\$197,000 \$225,700	\$1,398.70 \$1,602.47
RANCOURT, BRANDON D RANCOURT-THOMAS, KAREN	01R-029 01R-030	2.5 4.6	\$190,500.00 \$176,100.00	\$112,700 \$7,700	\$303,200 \$183,800	\$0 \$0	\$303,200 \$183,800	\$2,152.72 \$1,304.98
RAND, PAULINE H, TRUSTEE	01R-003	4.6	\$187,000.00	\$165,900	\$352,900	\$0	\$352,900	\$2,505.59
RANDALL, FREDERICK M & SHARON	02R-021-A	4	\$101,200.00	\$214,500	\$315,700	\$10,000	\$305,700	\$2,170.47
RAYMOND, FRANCES W & ROBERT M, TTEES	03U-022	0.37	\$60,600.00	\$154,600	\$215,200	\$0	\$215,200	\$1,527.92
RAYMOND, PAUL RAYMOND, ROBERT M & FRANCES W, TTEES	05R-030 06R-035-B	0.34 33	\$224,100.00 \$582,600.00	\$66,500 \$28,800	\$290,600 \$611,400	\$0 \$0	\$290,600 \$611,400	\$2,063.26 \$4,340.94
RAYMOND, SCOTT M & MICHELLE D	06R-035-A1	3.36	\$99,700.00	\$221,000	\$320,700	\$0	\$320,700	\$2,276.97
RED HOUSE TRUST REED, DAVID P & SUSAN H	11R-047-D 05R-041	3.28 0.61	\$592,100.00 \$351,300.00	\$368,400 \$37,800	\$960,500 \$389,100	\$0 \$0	\$960,500 \$389,100	\$6,819.55 \$2,762.61
REED, JOHN R & CHRISTINA F	13U-035	0.14	\$181,100.00	\$77,800	\$258,900	\$0	\$258,900	\$1,838.19
REED, MARY ELLEN POYNER	06R-007-A	8.3	\$109,800.00	\$121,000	\$230,800	\$0	\$230,800	\$1,638.68
REED, MATTHEW L & SONYA R	14U-016	9.4	\$335,800.00	\$311,000	\$646,800	\$0	\$646,800	\$4,592.28
REED, MATTHEW L & SONYA R	14U-016	0	\$0.00	\$91,800	\$91,800	\$0	\$91,800	\$651.78
REGAN, PATRICIA REID, LINDA L	10U-015 04R-017	1.5 0.61	\$599,400.00 \$73,600.00	\$146,800 \$104,900	\$746,200 \$178,500	\$10,000 \$0	\$736,200 \$178,500	\$5,227.02 \$1,267.35
REKGREASION PROPERTIES LLC	01U-056	0.11	\$188,900.00	\$42,400	\$231,300	\$0	\$231,300	\$1,642.23
REKGREASION PROPERTIES LLC	01U-058	0.02	\$8,700.00	\$0	\$8,700	\$0	\$8,700	\$61.77
REKGREASION PROPERTIES LLC	01U-059	0.16	\$211,200.00	\$52,000	\$263,200	\$0	\$263,200	\$1,868.72
REKGREASION PROPERTIES LLC	01U-061	0.5	\$103,400.00	\$0	\$103,400	\$0	\$103,400	\$734.14
REKGREASION PROPERTIES LLC	01U-057	0.18	\$218,800.00	\$63,500	\$282,300	\$0	\$282,300	\$2,004.33
REKHEGAN, LLC RESTUCCIA, DOMENIC J & JULIE M, TRUSTEES	01R-020 06R-039 13U-059	1.6 12 0.25	\$498,300.00 \$301,200.00 \$403,500.00	\$123,800 \$0 \$178,300	\$622,100 \$301,200 \$581,800	\$0 \$0 \$0	\$622,100 \$301,200 \$581,800	\$4,416.91 \$2,138.52 \$4,130.78
REYNOLDS, AGNES M,	02R-004-A	0.26	\$41,800.00	\$18,400	\$60,200	\$0	\$60,200	\$427.42

Name	Map/Lot #	Acreage	Land \$	Bldg \$	Total \$	Exemption \$	Taxable \$	2012 Tax \$
HEIRS REYNOLDS, ANDREW E, ESTATE	14U-042	0.4	\$102,900.00	\$60,800	\$163,700	\$0	\$163,700	\$1,162.27
REYNOLDS, CLAIRE E	03R-040	5.1	\$98,400.00	\$267,400	\$365,800	\$0	\$365,800	\$2,597.18
REYNOLDS, DAVID	03R-040-B	3.2	\$99,300.00	\$120,400	\$219,700	\$10,000	\$209,700	\$1,488.87
REYNOLDS, EUGENE A	03R-036	41.18	\$151,600.00	\$64,400	\$216,000	\$0	\$216,000	\$1,533.60
REYNOLDS, EUGENE A & CLAIRE E	02R-005	8	\$109,200.00	\$117,600	\$226,800	\$10,000	\$216,800	\$1,539.28
REYNOLDS, EUGENE A & CLAIRE E	03R-005	4.9	\$602,700.00	\$92,200	\$694,900	\$0	\$694,900	\$4,933.79
REYNOLDS, EUGENE A & CLAIRE E	03R-019	0.28	\$2,000.00	\$0	\$2,000	\$0	\$2,000	\$14.20
REYNOLDS, EUGENE A & CLAIRE E	02R-004	2	\$80,400.00	\$42,300	\$122,700	\$0	\$122,700	\$871.17
REYNOLDS, ROSS B, ET AL	11R-052-A	2.04	\$355,200.00	\$138,000	\$493,200	\$0	\$493,200	\$3,501.72
REYNOLDS, TODD & CAROL	03R-036-N	3.07	\$83,900.00	\$0	\$83,900	\$0	\$83,900	\$595.69
RICE, JONATHAN R, & RICE, JUDITH M	10R-020	5.6	\$104,400.00	\$151,000	\$255,400	\$10,000	\$245,400	\$1,742.34
RICE, SUSAN L	15U-004	0.55	\$92,900.00	\$144,700	\$237,600	\$0	\$237,600	\$1,686.96
SCHNIEDERS & CURTIS A	11R-021-A	10	\$551,000.00	\$64,300	\$615,300	\$0	\$615,300	\$4,368.63
RICE, WAYNE & ANNE	08U-039	0.66	\$281,600.00	\$27,100	\$308,700	\$0	\$308,700	\$2,191.77
RICHARD, NORMAND L & SUSAN M	03R-001-5A	2.04	\$358,600.00	\$189,900	\$548,500	\$10,000	\$538,500	\$3,823.35
RICHARD, WILFRED E, & RICKLEY, GEORGE R, TRUSTEE	04R-026-09A	4.6	\$102,400.00	\$172,900	\$275,300	\$16,000	\$259,300	\$1,841.03
RIDGWAY, JASON A & SARAH J	12U-035	0.09	\$198,100.00	\$81,200	\$279,300	\$0	\$279,300	\$1,983.03
RIGGS, JASON R & NANCY J	06U-004	0.38	\$322,300.00	\$37,700	\$360,000	\$0	\$360,000	\$2,556.00
RILEY, JAMES	02R-044-S	2.23	\$96,300.00	\$194,200	\$290,500	\$10,000	\$280,500	\$1,991.55
RIST, HAROLD D JR & SUMMER	03U-016	1.32	\$215,700.00	\$63,600	\$279,300	\$0	\$279,300	\$1,983.03
RIST, SUMMER D & HAROLD D JR	10R-001	32.46	\$139,000.00	\$47,000	\$186,000	\$0	\$186,000	\$1,320.60
ROBERTS, JANICE	10R-001-B	2	\$80,400.00	\$0	\$80,400	\$0	\$80,400	\$570.84
ROBERTS, KENNETH, TRUSTEE	09R-031-F	3	\$761,700.00	\$358,600	\$1,120,300	\$0	\$1,120,300	\$7,954.13
ROBINHOOD FREE MEETINGHOUSE LTD	11R-014-E	5.1	\$437,100.00	\$251,700	\$688,800	\$0	\$688,800	\$4,890.48
ROBINHOOD FREE MEETINGHOUSE LTD	02R-044-K	2	\$80,400.00	\$0	\$80,400	\$0	\$80,400	\$570.84
ROBINHOOD MARINE CENTER, INC	02R-043	0.57	\$71,600.00	\$233,400	\$305,000	\$0	\$305,000	\$2,165.50
ROBINHOOD MARINE CENTER, INC	17U-022	5.5	\$1,765,100.00	\$280,000	\$2,045,100	\$0	\$2,045,100	\$14,520.21
ROBINHOOD MARINE CENTER, INC	17U-022	0	\$0.00	\$505,300	\$505,300	\$0	\$505,300	\$3,587.63
ROBINHOOD MARINE CENTER, INC	17U-022	0	\$0.00	\$350,900	\$350,900	\$0	\$350,900	\$2,491.39
ROBINHOOD MARINE CENTER, INC	17U-022	0	\$0.00	\$54,000	\$54,000	\$0	\$54,000	\$383.40
ROGERS, JAMES	15U-006	0.78	\$96,100.00	\$141,000	\$237,100	\$0	\$237,100	\$1,683.41
ROGERS, JAMES	15U-013	1	\$13,900.00	\$0	\$13,900	\$0	\$13,900	\$98.69
ROGERS, JANE K	11R-046	4.2	\$601,500.00	\$466,600	\$1,068,100	\$0	\$1,068,100	\$7,583.51
ROSE, NATASHA MARIE, ET AL	06R-026	0.99	\$261,200.00	\$66,200	\$327,400	\$0	\$327,400	\$2,324.54
ROSE, NATASHA MARIE, ET AL	06R-026	0	\$0.00	\$38,800	\$38,800	\$0	\$38,800	\$275.48
ROSENTHAL, LOIS R	05U-009	0.4	\$308,200.00	\$202,800	\$511,000	\$0	\$511,000	\$3,628.10
ROTH-WELLS, NINA & ANDREW	04R-032	7.9	\$101,500.00	\$323,300	\$424,800	\$0	\$424,800	\$3,016.08
ROTH-WELLS, NINA & ANDREW	04R-032	0	\$0.00	\$1,100	\$1,100	\$0	\$1,100	\$7.81
ROTUNDA HILL ASSOCIATES LLC	05R-023-013	41.58	\$199,800.00	\$0	\$199,800	\$0	\$199,800	\$1,418.58
ROTUNDA HILL ASSOCIATES LLC	05R-023-005	4.38	\$345,300.00	\$0	\$345,300	\$0	\$345,300	\$2,451.63
ROTUNDA HILL ASSOCIATES LLC	05R-023-007	3.35	\$341,100.00	\$0	\$341,100	\$0	\$341,100	\$2,421.81
ROTUNDA HILL ASSOCIATES LLC	05R-023-008	4.31	\$345,000.00	\$0	\$345,000	\$0	\$345,000	\$2,449.50
ROTUNDA HILL ASSOCIATES LLC	05R-023-009	4.12	\$344,200.00	\$0	\$344,200	\$0	\$344,200	\$2,443.82

Name	Map/Lot #	Acreage	Land \$	Bldg \$	Total \$	Exemption \$	Taxable \$	2012 Tax \$
ASSOCIATES LLC ROTUNDA HILL	05R-023-010	5.17	\$265,600.00	\$0	\$265,600	\$0	\$265,600	\$1,885.76
ASSOCIATES LLC ROTUNDA HILL	05R-023-012	4.64	\$192,400.00	\$0	\$192,400	\$0	\$192,400	\$1,366.04
ASSOCIATES LLC ROTUNDA HILL	05R-023	2.93	\$0.00	\$0	\$0	\$0	\$0	\$0.00
ROWAN, ELIZABETH C, & ROY, ROGER J & TONI M	12U-036 08R-007	0.09 3.7	\$198,100.00 \$765,200.00	\$78,300 \$83,300	\$276,400 \$848,500	\$0 \$0	\$276,400 \$848,500	\$1,962.44 \$6,024.35
RUBIN, MICHAEL, & SOUSA, DOROTHY M	04R-026-16	12	\$117,200.00	\$142,800	\$260,000	\$10,000	\$250,000	\$1,775.00
RUBIN, MICHAEL, & SOUSA, DOROTHY M	04R-026-16	0	\$15,000.00	\$15,600	\$30,600	\$0	\$30,600	\$217.26
RUGG, MARJORY, TRUST RUNGE, ALFRED E & M CHRISTINE	12U-033 14U-010	0.09 2.75	\$198,100.00 \$422,900.00	\$117,400 \$0	\$315,500 \$422,900	\$0 \$0	\$315,500 \$422,900	\$2,240.05 \$3,002.59
RUSSELL, DENNIS & DARLA E	03R-036-H	2.1	\$95,800.00	\$136,500	\$232,300	\$10,000	\$222,300	\$1,578.33
RUSSELL, DENNIS & DARLA E	03R-040-A	2.2	\$81,200.00	\$0	\$81,200	\$0	\$81,200	\$576.52
RUSSELL, ETHAN & ABBIE RUYECHAN, WILLIAM T, & WILLIAMS, NOREEN	03R-036-M 04R-027-4	2.59 11.7	\$97,500.00 \$101,600.00	\$118,500 \$0	\$216,000 \$101,600	\$0 \$0	\$216,000 \$101,600	\$1,533.60 \$721.36
RYAN, JAYNE S D FAMILY TRUST SABOL, STEPHEN J, TRUSTEE	17U-017 04R-003-D 14U-014	0.58 8.2 0.88	\$223,900.00 \$85,900.00 \$85,400.00	\$115,800 \$0 \$39,800	\$339,700 \$85,900 \$125,200	\$10,000 \$0 \$0	\$329,700 \$85,900 \$125,200	\$2,340.87 \$609.89 \$888.92
SADOVNIKOFF, NICHOLAS & RUBIN, MARCIE ANN SAGADAHOC BAY CAMPGROUND LLC	06U-002 06R-028-C	0.31 16.31	\$285,000.00 \$581,400.00	\$43,300 \$4,200	\$328,300 \$585,600	\$0 \$0	\$328,300 \$585,600	\$2,330.93 \$4,157.76
SAMSON, MICHAEL J & REBECCA P	11R-010	0.91	\$504,700.00	\$128,900	\$633,600	\$0	\$633,600	\$4,498.56
SANBORN, JEFF SANDLER, KAREN WILEY SANDLER, KAREN WILEY	08U-026 11R-008 11R-007	0.92 0.33 2.16	\$652,400.00 \$20,100.00 \$360,100.00	\$63,300 \$0 \$33,500	\$715,700 \$20,100 \$393,600	\$0 \$0 \$0	\$715,700 \$20,100 \$393,600	\$5,081.47 \$142.71 \$2,794.56
SAVEIKONIS, SUSAN L SAVOIE, ADAM A SAVOIE, ADAM A & HEATHER M	03R-036-E 11R-005-H 11R-005-K	3 2.4 1.1	\$98,700.00 \$87,200.00 \$74,800.00	\$106,900 \$122,000 \$95,600	\$205,600 \$209,200 \$170,400	\$10,000 \$0 \$0	\$195,600 \$209,200 \$170,400	\$1,388.76 \$1,485.32 \$1,209.84
SAVOIE, ADAM A & HEATHER M	11R-005-L	19.52	\$103,000.00	\$0	\$103,000	\$0	\$103,000	\$731.30
SAVOIE, DALE A SAVOIE, DALE A SAVOIE, HEATHER M SAVOIE, LESTER A	14U-011 11R-020-B 11R-020-A 11R-020	0.5 2 19.1 17.09	\$46,900.00 \$72,300.00 \$102,400.00 \$113,200.00	\$228,200 \$0 \$0 \$254,900	\$275,100 \$72,300 \$102,400 \$368,100	\$0 \$0 \$0 \$16,000	\$275,100 \$72,300 \$102,400 \$352,100	\$1,953.21 \$513.33 \$727.04 \$2,499.91
SAWYER, GRACE PREBLE SCHEFF, RACHEL, ET AL SCHEIBNER, STEPHEN & MEGAN	11U-016-A 07U-033 03R-007-02	1.42 0.2 5.1	\$233,400.00 \$33,500.00 \$103,400.00	\$27,500 \$0 \$467,400	\$260,900 \$33,500 \$570,800	\$0 \$0 \$0	\$260,900 \$33,500 \$570,800	\$1,852.39 \$237.85 \$4,052.68
SCHLOSSER, RICHARD & D ELAINE	04R-002	2.65	\$416,000.00	\$83,600	\$499,600	\$0	\$499,600	\$3,547.16
SCHMIDT, W. SCHNEIDER, JOHN C & GERTRUDE S	01R-008 02R-025-B	11.84 11.5	\$182,900.00 \$116,200.00	\$0 \$220,800	\$182,900 \$337,000	\$0 \$16,000	\$182,900 \$321,000	\$1,298.59 \$2,279.10
SCHNEIDER, JOHN PAUL SCHOENER, MRS JAYSON L, TRUSTEE	02R-025-C 03R-009	5 2.94	\$58,000.00 \$98,500.00	\$0 \$98,200	\$58,000 \$196,700	\$0 \$0	\$58,000 \$196,700	\$411.80 \$1,396.57
SCHWARZ, STEPHEN G, & SCOTT, ROSS F. SCOTT, ROSS F. SCOTT, ROSS F.	11R-014-F 05R-025 05R-026 05R-023-A	2.4 0.16 0.11 1.37	\$318,900.00 \$233,000.00 \$69,900.00 \$456,500.00	\$0 \$87,300 \$27,800 \$3,000	\$318,900 \$320,300 \$97,700 \$459,500	\$0 \$0 \$0 \$0	\$318,900 \$320,300 \$97,700 \$459,500	\$2,264.19 \$2,274.13 \$693.67 \$3,262.45
SEIDMAN, ANN SEIDMAN, GAY W SEIDMAN, JONATHAN C SEIDMAN, KATHA R SEIDMAN, KATHA R SEIDMAN, NEVA L SEIDMAN, ROBERT B SEIDMAN, ROBERT B	01R-006-B 01R-006-G 01R-006-D 01R-006-F 01R-006-H 01R-006-A 01R-006	0.78 0.68 0.73 0.51 1.68 0.78 19	\$59,600.00 \$249,300.00 \$281,200.00 \$249,800.00 \$79,000.00 \$66,200.00 \$113,700.00	\$0 \$0 \$0 \$0 \$0 \$0 \$0	\$59,600 \$249,300 \$281,200 \$249,800 \$79,000 \$66,200 \$113,700	\$0 \$0 \$0 \$0 \$0 \$0 \$0	\$59,600 \$249,300 \$281,200 \$249,800 \$79,000 \$66,200 \$113,700	\$423.16 \$1,770.03 \$1,996.52 \$1,773.58 \$560.90 \$470.02 \$807.27
SEIDMAN, ROBERT B SELEE, GEORGE & DIANA S SENSOR, EDWARD E &	01R-006-E 02R-045-H 13U-049	0.46 3 0.14	\$261,500.00 \$98,700.00 \$181,100.00	\$134,900 \$110,500 \$93,300	\$396,400 \$209,200 \$274,400	\$0 \$10,000 \$0	\$396,400 \$199,200 \$274,400	\$2,814.44 \$1,414.32 \$1,948.24

Name	Map/Lot #	Acreage	Land \$	Bldg \$	Total \$	Exemption \$	Taxable \$	2012 Tax \$
DENISE A SERWER, ANDREW & NICHOLAS	05U-011	0.68	\$363,400.00	\$254,900	\$618,300	\$0	\$618,300	\$4,389.93
SERWER, HOWARD J & NANCY R, ESTATE	05U-010	0.69	\$365,100.00	\$84,200	\$449,300	\$0	\$449,300	\$3,190.03
SHADE, SUSAN E	03U-002-A	1.07	\$90,500.00	\$123,600	\$214,100	\$0	\$214,100	\$1,520.11
SHAPIRO, MARJORIE, &	02R-044-E	3.57	\$100,200.00	\$206,600	\$306,800	\$10,000	\$296,800	\$2,107.28
SHARP, RICHARD L & PAMELA R	07R-022-A	1.5	\$584,300.00	\$190,900	\$775,200	\$16,000	\$759,200	\$5,390.32
SHEA, MICHAEL P. & JULIE A.	04R-009-A	2.5	\$97,200.00	\$103,600	\$200,800	\$0	\$200,800	\$1,425.68
SHEEPSCOT ISLAND ASSOCIATION	11R-054	198	\$384,100.00	\$87,900	\$472,000	\$0	\$472,000	\$3,351.20
SHEEPSCOT ISLAND ASSOCIATION	11R-054	0	\$6,000.00	\$6,200	\$12,200	\$0	\$12,200	\$86.62
SHEEPSCOT ISLAND ASSOCIATION	11R-013	2.2	\$26,000.00	\$0	\$26,000	\$0	\$26,000	\$184.60
SHEEPSCOT ISLAND ASSOCIATION	11R-023	9	\$65,900.00	\$0	\$65,900	\$0	\$65,900	\$467.89
SHEEPSCOT ISLAND ASSOCIATION	11R-030	0.39	\$193,500.00	\$24,400	\$217,900	\$0	\$217,900	\$1,547.09
SHEEPSCOT ISLAND ASSOCIATION	15U-007	0.14	\$81,600.00	\$99,200	\$180,800	\$0	\$180,800	\$1,283.68
SHELTON, PHILIP J, & WOOD, AMY P	04R-028-A	11	\$115,200.00	\$163,100	\$278,300	\$0	\$278,300	\$1,975.93
SHELTON, PHILIP J, & WOOD, AMY P	04R-028-A	0	\$0.00	\$13,300	\$13,300	\$0	\$13,300	\$94.43
SHEPHERD, ELSBETH	02R-044-M	2.23	\$96,300.00	\$163,700	\$260,000	\$0	\$260,000	\$1,846.00
SHERBROOK, MICHAEL V, &	09U-013	1.46	\$343,300.00	\$103,400	\$446,700	\$0	\$446,700	\$3,171.57
SHEVICK, LAWRENCE	03R-001-2	3.1	\$99,000.00	\$94,100	\$193,100	\$0	\$193,100	\$1,371.01
SHRUHAN, RONALD N & CYNTHIA M	04U-009	1.45	\$362,200.00	\$245,000	\$607,200	\$0	\$607,200	\$4,311.12
SIMARD, DEBORAH L. & ROLAND F.	05R-023-001	3.48	\$176,200.00	\$0	\$176,200	\$0	\$176,200	\$1,251.02
SIMONELLI, JOANNE I	10R-016	0.39	\$61,800.00	\$110,100	\$171,900	\$0	\$171,900	\$1,220.49
SIMPSON, DONNA	11R-038	0.14	\$192,500.00	\$21,700	\$214,200	\$0	\$214,200	\$1,520.82
SKILLINGS, MARGARET, ET AL	05R-031	5	\$380,000.00	\$52,100	\$432,100	\$0	\$432,100	\$3,067.91
SMALL, TROY M	11R-005-M	4	\$52,300.00	\$11,300	\$63,600	\$0	\$63,600	\$451.56
SMART, HOWARD R SR	14U-054	2.7	\$64,000.00	\$0	\$64,000	\$0	\$64,000	\$454.40
SMITH, ANNA W & LOUISE B, ET AL	01R-019	1.4	\$481,500.00	\$69,100	\$550,600	\$0	\$550,600	\$3,909.26
SMITH, ARTHUR C & ANNE E, ESTATE	08U-018	0.85	\$116,400.00	\$62,900	\$179,300	\$0	\$179,300	\$1,273.03
SMITH, ARTHUR C, ESTATE	08U-019	1.1	\$111,100.00	\$0	\$111,100	\$0	\$111,100	\$788.81
SMITH, DALE S & DENA M	13U-008	0.61	\$73,600.00	\$164,400	\$238,000	\$0	\$238,000	\$1,689.80
SMITH, DALE S & DENA M	10R-027	30	\$126,600.00	\$0	\$126,600	\$0	\$126,600	\$898.86
SMITH, DIANNE L. & BRADFORD L.	11U-006-003	0	\$160,000.00	\$77,300	\$237,300	\$0	\$237,300	\$1,684.83
SMITH, ELIZABETH C & DAVID F	06U-007	0.92	\$120,500.00	\$116,900	\$237,400	\$0	\$237,400	\$1,685.54
SMITH, JOHN J & JOYCE L	04R-026-B	11.2	\$315,300.00	\$167,100	\$482,400	\$0	\$482,400	\$3,425.04
SMITH, JOHN M & LOIS A	06R-008	0.46	\$65,900.00	\$67,500	\$133,400	\$0	\$133,400	\$947.14
SMITH, JOSEPH M & DEBORAH K	03R-007-05	6.5	\$106,200.00	\$198,100	\$304,300	\$0	\$304,300	\$2,160.53
SMITH, SCOT A, & SMITH, TIMOTHY A	11U-024	4.5	\$102,200.00	\$117,900	\$220,100	\$10,000	\$210,100	\$1,491.71
SMITH, TIMOTHY R & SMITH, TIMOTHY R & DONNA J T	03R-030-A	1.03	\$90,200.00	\$92,100	\$182,300	\$10,000	\$172,300	\$1,223.33
SMITH, TIMOTHY R & DONNA J T	03R-007-24	5.09	\$103,300.00	\$182,500	\$285,800	\$0	\$285,800	\$2,029.18
SNOWDON, FREDERICK L II & CHRISTY M	03R-039-A	0	\$0.00	\$113,000	\$113,000	\$0	\$113,000	\$802.30
SOLITARIO, JOHN E	02R-044-P	4.5	\$102,200.00	\$63,700	\$165,900	\$0	\$165,900	\$1,177.89
SOLVESEN, DOUGLAS B & VERNE L	10R-005	4	\$86,200.00	\$84,000	\$170,200	\$0	\$170,200	\$1,208.42
SOLVESEN, DOUGLAS B & VERNE L	10R-004	30	\$141,600.00	\$114,500	\$256,100	\$10,000	\$246,100	\$1,747.31
SONNENSCHNEIN, H ADAM	14U-033	0.87	\$587,400.00	\$184,100	\$771,500	\$0	\$771,500	\$5,477.65
SONNENSCHNEIN, H ADAM	14U-033	0	\$0.00	\$15,800	\$15,800	\$0	\$15,800	\$112.18
SOULE, DAVID B JR, ET AL	08U-005	0.55	\$81,600.00	\$0	\$81,600	\$0	\$81,600	\$579.36
SOULE, DAVID B JR, ET AL	08U-006	0.77	\$616,300.00	\$93,000	\$709,300	\$0	\$709,300	\$5,036.03
SPENCER, JANE N	07U-038	0.3	\$221,600.00	\$182,200	\$403,800	\$0	\$403,800	\$2,866.98

Name	Map/Lot #	Acreage	Land \$	Bldg \$	Total \$	Exemption \$	Taxable \$	2012 Tax \$
SPENCER, JANE N, TRUSTEE	07U-037	0.29	\$40,400.00	\$0	\$40,400	\$0	\$40,400	\$286.84
SPIEGEL, L POLLOCK & ARTHUR H	03R-007-01	5.3	\$88,800.00	\$0	\$88,800	\$0	\$88,800	\$630.48
SPINNEY, NORMA L	06R-046-A	3.98	\$515,200.00	\$153,600	\$668,800	\$10,000	\$658,800	\$4,677.48
SPRAGUE, SARAH	01R-043	0.23	\$10,800.00	\$0	\$10,800	\$0	\$10,800	\$76.68
SPRIGG, WILLIAM H, TRUSTEE	11R-006	0.49	\$265,000.00	\$67,000	\$332,000	\$0	\$332,000	\$2,357.20
SPURR, JANICE T, & DEAVER, TRACY S, TTEES	03R-003-1	6	\$573,900.00	\$279,600	\$853,500	\$0	\$853,500	\$6,059.85
SPURR, JANICE T, & DEAVER, TRACY S, TTEES	03R-004	2.75	\$64,700.00	\$0	\$64,700	\$0	\$64,700	\$459.37
ST. JEAN, PETER J	09R-012	13.9	\$277,800.00	\$275,300	\$553,100	\$10,000	\$543,100	\$3,856.01
STANTON, MAUREEN P	11U-026	0.11	\$39,900.00	\$41,800	\$81,700	\$10,000	\$71,700	\$509.07
START, MICHAEL D	14U-037	0.75	\$114,700.00	\$97,100	\$211,800	\$0	\$211,800	\$1,503.78
START, RICHARD P & CAROL J	14U-022	0.25	\$237,400.00	\$107,400	\$344,800	\$10,000	\$334,800	\$2,377.08
START, RICHARD P, & START, RICHARD P, &	14U-021	0.32	\$237,600.00	\$72,500	\$310,100	\$0	\$310,100	\$2,201.71
STATE OF MAINE	14U-036	0.07	\$5,300.00	\$0	\$5,300	\$0	\$5,300	\$37.63
STATE OF MAINE	01R-004	3.7	\$175,600.00	\$0	\$175,600	\$175,600	\$0	\$0.00
STATE OF MAINE	02R-028	5.64	\$29,100.00	\$0	\$29,100	\$29,100	\$0	\$0.00
STATE OF MAINE	02R-030	18	\$1,800.00	\$0	\$1,800	\$1,800	\$0	\$0.00
STATE OF MAINE	04R-028-C	150	\$1,362,900.00	\$0	\$1,362,900	\$1,362,900	\$0	\$0.00
STATE OF MAINE	06R-012	14	\$33,000.00	\$0	\$33,000	\$33,000	\$0	\$0.00
STATE OF MAINE	02R-027-A	123	\$12,300.00	\$0	\$12,300	\$12,300	\$0	\$0.00
STATE OF MAINE	08R-003	746	\$5,434,900.00	\$300,000	\$5,734,900	\$5,734,900	\$0	\$0.00
STATE OF MAINE	02R-029	17	\$1,700.00	\$0	\$1,700	\$1,700	\$0	\$0.00
STATE OF MAINE	09R-032	0.5	\$53,000.00	\$39,500	\$92,500	\$92,500	\$0	\$0.00
STATE OF MAINE	08R-001-11	16.3	\$137,000.00	\$0	\$137,000	\$137,000	\$0	\$0.00
STATE OF MAINE	08R-001-10	23.62	\$150,700.00	\$0	\$150,700	\$150,700	\$0	\$0.00
STATE OF MAINE	08R-001-13	15.73	\$163,100.00	\$2,600	\$165,700	\$165,700	\$0	\$0.00
STATE OF MAINE	08R-001-14	10.7	\$149,300.00	\$0	\$149,300	\$149,300	\$0	\$0.00
STATE OF MAINE	08R-001-15	12.9	\$155,900.00	\$0	\$155,900	\$155,900	\$0	\$0.00
STATE OF MAINE	08R-001-16	10.05	\$147,400.00	\$0	\$147,400	\$147,400	\$0	\$0.00
STATE OF MAINE	08R-001-17	12.35	\$154,300.00	\$0	\$154,300	\$154,300	\$0	\$0.00
STATE OF MAINE	08R-001-18	27.92	\$187,000.00	\$0	\$187,000	\$187,000	\$0	\$0.00
STATE OF MAINE	02R-026	15	\$107,700.00	\$0	\$107,700	\$107,700	\$0	\$0.00
STATE OF MAINE	05R-008	4	\$175,000.00	\$0	\$175,000	\$175,000	\$0	\$0.00
STATE OF MAINE	08R-001-07	12.39	\$6,400.00	\$0	\$6,400	\$6,400	\$0	\$0.00
STATE OF MAINE	08R-001-09	13.19	\$6,500.00	\$0	\$6,500	\$6,500	\$0	\$0.00
STATE OF MAINE	08R-001-08	14.52	\$6,700.00	\$0	\$6,700	\$6,700	\$0	\$0.00
STAVISH, MARK	05R-006-B	19	\$126,800.00	\$45,100	\$171,900	\$0	\$171,900	\$1,220.49
STEBBINS, JANET JONES, TRUSTEE	16U-011	0.25	\$86,200.00	\$93,600	\$179,800	\$0	\$179,800	\$1,276.58
STENQUIST, LYLAR, & STEPHANO, ANNE	07U-035	0.27	\$39,000.00	\$0	\$39,000	\$0	\$39,000	\$276.90
STEUERNAGLE, JAMES R & LAUREL	15U-027	2.5	\$360,500.00	\$71,900	\$432,400	\$0	\$432,400	\$3,070.04
STEVENS, CYRIL & JANICE	03U-032	0.58	\$72,100.00	\$52,700	\$124,800	\$0	\$124,800	\$886.08
STEVENS, CYRIL & JANICE	10R-028	0.23	\$3,600.00	\$0	\$3,600	\$0	\$3,600	\$25.56
STEVENS, CYRIL & JANICE	11U-008	0.97	\$519,000.00	\$26,800	\$545,800	\$0	\$545,800	\$3,875.18
STEVENS, DAVID F	13U-011	0.79	\$115,700.00	\$80,800	\$196,500	\$10,000	\$186,500	\$1,324.15
STEVENS, EVELYN A & TERI L	10R-003-B	29.8	\$169,800.00	\$159,000	\$328,800	\$10,000	\$318,800	\$2,263.48
STEVENS, MICHAEL L & MARNE H	10R-003	52.32	\$153,600.00	\$236,900	\$390,500	\$10,000	\$380,500	\$2,701.55
STEVENS, PETER H	10R-029-A	2.15	\$106,000.00	\$130,700	\$236,700	\$10,000	\$226,700	\$1,609.57
STEVENS, PETER H.	10R-029	15.5	\$484,100.00	\$0	\$484,100	\$0	\$484,100	\$3,437.11
STEVENS, SUSAN CURTIN	02R-046-A	0	\$0.00	\$205,200	\$205,200	\$0	\$205,200	\$1,456.92
STEVENS, SUSAN CURTIN	02R-046-A	6.76	\$815,600.00	\$294,000	\$1,109,600	\$0	\$1,109,600	\$7,878.16
STINSON, CARL W	16U-003	0.32	\$10,300.00	\$0	\$10,300	\$0	\$10,300	\$73.13
STINSON, CARL W	16U-009	0.75	\$95,700.00	\$128,300	\$224,000	\$0	\$224,000	\$1,590.40
STONE, BAILEY S, BRENNAN, PAMELA S, TTEE, &	01U-032	0.1	\$147,800.00	\$50,400	\$198,200	\$0	\$198,200	\$1,407.22
STONE, JAMES W	15U-020-A	0.71	\$318,600.00	\$61,600	\$380,200	\$0	\$380,200	\$2,699.42
STONE, JOHN K III	15U-020-B	1	\$356,000.00	\$177,600	\$533,600	\$10,000	\$523,600	\$3,717.56
STRATHDEE, WILLIAM M	16U-017	1.9	\$418,800.00	\$50,000	\$468,800	\$0	\$468,800	\$3,328.48
STROUT, JOAN D & KENDALL L, TTEES	10R-013-A	7.21	\$500,600.00	\$270,900	\$771,500	\$0	\$771,500	\$5,477.65
STUART, PRISCILLA W &	05R-013-A	1.7	\$94,100.00	\$122,900	\$217,000	\$0	\$217,000	\$1,540.70

Name	Map/Lot #	Acreage	Land \$	Bldg \$	Total \$	Exemption \$	Taxable \$	2012 Tax \$
THOMAS S								
SUHR, KIM F & TAMMY L	04R-015	7.4	\$76,700.00	\$0	\$76,700	\$0	\$76,700	\$544.57
SUHR, KIM F & TAMMY L	04R-015-F	2.1	\$95,800.00	\$283,900	\$379,700	\$0	\$379,700	\$2,695.87
SUTTON, THERESA, & REALI, MICHAEL	08U-041	0.77	\$295,200.00	\$34,600	\$329,800	\$0	\$329,800	\$2,341.58
SWAIN REALTY TRUST II	06R-036	23	\$119,700.00	\$0	\$119,700	\$0	\$119,700	\$849.87
SWAIN REALTY TRUST II	06R-037	2.24	\$81,300.00	\$0	\$81,300	\$0	\$81,300	\$577.23
SWAIN REALTY TRUST II, ET AL	07R-028-A	0.9	\$313,900.00	\$9,700	\$323,600	\$0	\$323,600	\$2,297.56
SWAIN REALTY TRUST III	03U-021	1.04	\$158,800.00	\$257,900	\$416,700	\$16,000	\$400,700	\$2,844.97
SWAIN REALTY TRUST III	07R-026	0.28	\$189,300.00	\$89,600	\$278,900	\$0	\$278,900	\$1,980.19
SWAIN REALTY TRUST III	03U-020	0.24	\$50,300.00	\$27,100	\$77,400	\$0	\$77,400	\$549.54
SWANSON, BRIAN W, & COMPAGNA, LIANE	11R-019	8	\$98,200.00	\$156,900	\$255,100	\$10,000	\$245,100	\$1,740.21
SWANSON, GEORGE W & DOROTHY A	01U-032-A	0.03	\$9,900.00	\$0	\$9,900	\$0	\$9,900	\$70.29
SWANSON, KARIN	07U-007	0.23	\$420,200.00	\$41,100	\$461,300	\$0	\$461,300	\$3,275.23
SWANSON, RICHARD & LINDA	14U-013	0.64	\$75,000.00	\$0	\$75,000	\$0	\$75,000	\$532.50
SWATEK, WILLIAM C & ROSE L	08U-001	0.93	\$106,100.00	\$0	\$106,100	\$0	\$106,100	\$753.31
SWIFT, JOHN L	02U-003	2.25	\$391,100.00	\$200,200	\$591,300	\$16,000	\$575,300	\$4,084.63
SWIFT, JOHN N & CHERYL C	06R-046	1	\$150,000.00	\$136,600	\$286,600	\$0	\$286,600	\$2,034.86
SWIFT, JOHN N & GRAVINO, KATHARINE S	02U-005	3.33	\$415,700.00	\$94,400	\$510,100	\$0	\$510,100	\$3,621.71
SWIFT, MARGUERITE M	01U-001	0.5	\$198,800.00	\$37,500	\$236,300	\$0	\$236,300	\$1,677.73
SWIFT, PETER NORTON	01U-002	1.1	\$284,000.00	\$71,000	\$355,000	\$0	\$355,000	\$2,520.50
TAFT, ALEXANDER & ANN C	16U-010	0.88	\$97,200.00	\$112,800	\$210,000	\$0	\$210,000	\$1,491.00
TAFT, FREDERICK L	05R-004	26	\$138,000.00	\$232,700	\$370,700	\$10,000	\$360,700	\$2,560.97
TAFT, FREDERICK L	05R-003	49	\$143,700.00	\$0	\$143,700	\$0	\$143,700	\$1,020.27
TAFT, FREDERICK L	15U-011	0.48	\$280,700.00	\$56,100	\$336,800	\$0	\$336,800	\$2,391.28
TAGGART, JONATHAN W, & WITTY, ANNE	04R-015-G	4.3	\$101,800.00	\$250,900	\$352,700	\$10,000	\$342,700	\$2,433.17
TAGGART, JONATHAN W. & TARGETT, KENNETH & HELEN	04R-015-H	7.2	\$92,600.00	\$0	\$92,600	\$0	\$92,600	\$657.46
TARGETT, KENNETH & HELEN	11R-017	1.9	\$73,900.00	\$47,500	\$121,400	\$0	\$121,400	\$861.94
TAYLOR, BARBARA E & WILLIAM B	09U-006	0.68	\$427,100.00	\$71,700	\$498,800	\$0	\$498,800	\$3,541.48
TAYLOR, LEONORE H, ET AL	06R-018-A	2.75	\$83,000.00	\$0	\$83,000	\$0	\$83,000	\$589.30
TAYLOR, LOUISE N	08R-014-A	1.03	\$522,200.00	\$0	\$522,200	\$0	\$522,200	\$3,707.62
TAYLOR, MARY ANN	08R-010	0	\$0.00	\$64,300	\$64,300	\$16,000	\$48,300	\$342.93
TAYLOR, MARY ANN	08R-010	3	\$761,700.00	\$105,100	\$866,800	\$0	\$866,800	\$6,154.28
TAYLOR, TERENCE D & SUSAN T	09R-031-A	10	\$927,500.00	\$0	\$927,500	\$0	\$927,500	\$6,585.25
TAYLOR, WILLIAM M P & LOUISE N	08R-014	1.7	\$611,700.00	\$140,700	\$752,400	\$0	\$752,400	\$5,342.04
TEDESCHI, VINCENT A, & TELLER, JOHN D	02R-009-A	3.5	\$100,000.00	\$137,800	\$237,800	\$10,000	\$227,800	\$1,617.38
TELLER, JOHN D	10R-007	4.47	\$433,100.00	\$161,700	\$594,800	\$16,000	\$578,800	\$4,109.48
TENERANI SRL	17U-018	0.76	\$292,000.00	\$160,100	\$452,100	\$0	\$452,100	\$3,209.91
TENERANI SRL	17U-007	0.04	\$3,500.00	\$0	\$3,500	\$0	\$3,500	\$24.85
TERELL, TIMOTHY S, & HAMILTON, DANA	15U-018-A	2.1	\$415,100.00	\$330,500	\$745,600	\$0	\$745,600	\$5,293.76
TERRY, LORRAINE	10U-019	0.44	\$64,700.00	\$38,600	\$103,300	\$0	\$103,300	\$733.43
TERRY, LORRAINE & ROBERT, TRUSTEES	10U-018-A	0.91	\$86,500.00	\$78,400	\$164,900	\$0	\$164,900	\$1,170.79
THARP MAINE REALTY TRUST	14U-039	1	\$620,000.00	\$141,100	\$761,100	\$0	\$761,100	\$5,403.81
THE LODGE AT BOWMAN'S LANDING, LLC	03R-007-23	5.4	\$114,000.00	\$276,600	\$390,600	\$0	\$390,600	\$2,773.26
THIBODEAU, JOHN L & DEBRA A	09R-025	7	\$107,200.00	\$164,300	\$271,500	\$10,000	\$261,500	\$1,856.65
THIBODEAU, STEPHEN L & PATRICIA L	10U-011-4	0.61	\$563,500.00	\$138,200	\$701,700	\$10,000	\$691,700	\$4,911.07
THIBODEAU, STEPHEN L & PATRICIA L	10U-011-4	0	\$0.00	\$52,400	\$52,400	\$0	\$52,400	\$372.04
THIBODEAU, STEPHEN L, ET AL	02R-027	2.04	\$200.00	\$0	\$200	\$0	\$200	\$1.42
THIBODEAU, WILFRED JR	10R-015	19	\$128,700.00	\$74,300	\$203,000	\$10,000	\$193,000	\$1,370.30
THURSTON, MARGO, &	06R-053	2.16	\$160,500.00	\$32,800	\$193,300	\$0	\$193,300	\$1,372.43

Name	Map/Lot #	Acreage	Land \$	Bldg \$	Total \$	Exemption \$	Taxable \$	2012 Tax \$
BONNER, DAVID								
TIBBETTS, ARTHUR E & JOAN P	01U-051	0.32	\$212,200.00	\$97,100	\$309,300	\$10,000	\$299,300	\$2,125.03
TIBBETTS, ARTHUR E & JOAN P	06R-007-B	3.95	\$86,000.00	\$0	\$86,000	\$0	\$86,000	\$610.60
TIBBETTS, ARTHUR E & JOAN P	01U-025	0.02	\$8,700.00	\$0	\$8,700	\$0	\$8,700	\$61.77
TIBBETTS, ARTHUR E & JOAN P	01U-049	0.09	\$79,100.00	\$0	\$79,100	\$0	\$79,100	\$561.61
TIBBETTS, ARTHUR E & JOAN P	01U-050	0.03	\$55,000.00	\$0	\$55,000	\$0	\$55,000	\$390.50
TIMPSON, CARL W JR, & TITCOMB, DAVID E & CHRISTINE S	03R-007-17	7.25	\$102,700.00	\$0	\$102,700	\$0	\$102,700	\$729.17
TODD FAMILY TRUST	01R-026-A	8.88	\$199,100.00	\$199,600	\$398,700	\$0	\$398,700	\$2,830.77
TODD, CAROLYN F, ESTATE	02R-035	235.3	\$241,300.00	\$0	\$241,300	\$0	\$241,300	\$1,713.23
TODD, CAROLYN F, ESTATE	04U-004	0.55	\$140,400.00	\$0	\$140,400	\$140,400	\$0	\$0.00
TODD, CAROLYN F, ESTATE	04U-001	0.65	\$179,700.00	\$126,000	\$305,700	\$0	\$305,700	\$2,170.47
TODD, CAROLYN F, ESTATE	04R-012	2.13	\$250,400.00	\$0	\$250,400	\$0	\$250,400	\$1,777.84
TODD, CAROLYN F, ESTATE	04U-026	0.28	\$4,000.00	\$0	\$4,000	\$0	\$4,000	\$28.40
TOUPIN, PAUL R	03R-034-A	15	\$27,500.00	\$0	\$27,500	\$0	\$27,500	\$195.25
TOUTENHOOFD, NICO	09U-015	0.72	\$108,300.00	\$70,200	\$178,500	\$0	\$178,500	\$1,267.35
TOWN OF GEORGETOWN	03R-033	1.37	\$91,300.00	\$0	\$91,300	\$91,300	\$0	\$0.00
TOWN OF GEORGETOWN	01U-004	0.56	\$47,000.00	\$0	\$47,000	\$47,000	\$0	\$0.00
TOWN OF GEORGETOWN	13U-056	1.15	\$820,400.00	\$215,000	\$1,035,400	\$1,035,400	\$0	\$0.00
TOWN OF GEORGETOWN	04U-024	1.64	\$259,100.00	\$0	\$259,100	\$259,100	\$0	\$0.00
TOWN OF GEORGETOWN	04U-025	0.2	\$48,500.00	\$65,900	\$114,400	\$114,400	\$0	\$0.00
TOWN OF GEORGETOWN	06R-014	0.21	\$34,400.00	\$43,000	\$77,400	\$77,400	\$0	\$0.00
TOWN OF GEORGETOWN	03U-002-B	2.76	\$83,000.00	\$0	\$83,000	\$83,000	\$0	\$0.00
TOWN OF GEORGETOWN	01U-017	0.04	\$10,900.00	\$0	\$10,900	\$10,900	\$0	\$0.00
TOWN OF GEORGETOWN	13U-005	0.3	\$12,300.00	\$0	\$12,300	\$12,300	\$0	\$0.00
TOWN OF GEORGETOWN	03U-033	4.47	\$188,200.00	\$701,300	\$889,500	\$889,500	\$0	\$0.00
TOWN OF GEORGETOWN	13U-004	0.53	\$69,600.00	\$48,900	\$118,500	\$118,500	\$0	\$0.00
TOWN OF GEORGETOWN	13U-003	13	\$104,200.00	\$0	\$104,200	\$104,200	\$0	\$0.00
TOWN OF GEORGETOWN	13U-024	0.15	\$16,900.00	\$0	\$16,900	\$16,900	\$0	\$0.00
TOWN OF GEORGETOWN	13U-033	1.7	\$117,400.00	\$0	\$117,400	\$117,400	\$0	\$0.00
TOWN OF GEORGETOWN	13U-010-B	1.4	\$77,600.00	\$0	\$77,600	\$77,600	\$0	\$0.00
TOWN OF GEORGETOWN	03R-038-A	0.5	\$53,000.00	\$0	\$53,000	\$53,000	\$0	\$0.00
TOWN OF GEORGETOWN	03U-034	30	\$110,400.00	\$0	\$110,400	\$110,400	\$0	\$0.00
TOWN OF GEORGETOWN	13U-007	19	\$113,700.00	\$0	\$113,700	\$113,700	\$0	\$0.00
TOWN OF GEORGETOWN	10R-025	10	\$98,200.00	\$0	\$98,200	\$98,200	\$0	\$0.00
TRABONA, ROBERT J & SHARON E, TRUSTEES	04R-015-C	20.33	\$618,200.00	\$304,000	\$922,200	\$16,000	\$906,200	\$6,434.02
TRACY, ROBERT A, & GRADY, SHANNON M	11U-004	0.42	\$73,600.00	\$143,100	\$216,700	\$0	\$216,700	\$1,538.57
TRENCH, WILLIAM C & ELAINE C	03U-014	2.41	\$106,900.00	\$223,200	\$330,100	\$0	\$330,100	\$2,343.71
TRIMNER, JOHN M & CHRISTA S, TRUSTEES	10U-023	0.92	\$86,900.00	\$37,400	\$124,300	\$0	\$124,300	\$882.53
TUDOR, BRONWEN & DAVID E	03R-018-A	2.4	\$96,900.00	\$100,500	\$197,400	\$10,000	\$187,400	\$1,330.54
TUDOR, DAVID E & BRONWEN	12U-024	0.75	\$542,900.00	\$0	\$542,900	\$0	\$542,900	\$3,854.59
TURLEY, KEITH P, & O'NEIL-TURLEY, HOLLY	13U-048	0.56	\$419,600.00	\$139,200	\$558,800	\$0	\$558,800	\$3,967.48
TUROCY, ANDREW III, & BYNUM, KAIMU H	08R-001-12	11.04	\$172,800.00	\$216,500	\$389,300	\$0	\$389,300	\$2,764.03
TUTTLE, MARTITIA P, & TWO CAMPS FAMILY, LLP	06R-007-E	21.5	\$98,100.00	\$242,300	\$340,400	\$10,000	\$330,400	\$2,345.84
TYSON, JAMES D	07R-037-B	0	\$0.00	\$52,300	\$52,300	\$0	\$52,300	\$371.33
UNGER, DENNIS D, & UNGER, DENNIS D, & UNITED VOICE	02R-015	2.4	\$396,700.00	\$129,800	\$526,500	\$10,000	\$516,500	\$3,667.15
COMMUNITY LAND TRUST	08R-001-04	11.9	\$111,100.00	\$0	\$111,100	\$0	\$111,100	\$788.81
UNIVERSITY OF MAINE	08R-001-05	10.47	\$110,900.00	\$0	\$110,900	\$0	\$110,900	\$787.39
UNIVERSITY OF MAINE	03R-039-A	2.4	\$96,900.00	\$0	\$96,900	\$0	\$96,900	\$687.99
UNIVERSITY OF MAINE	03R-006-A	4.1	\$17,400.00	\$0	\$17,400	\$17,400	\$0	\$0.00
UNIVERSITY OF MAINE	03R-010	159	\$475,600.00	\$0	\$475,600	\$475,600	\$0	\$0.00
URQUHART, ELLEN	11R-042	1.84	\$549,000.00	\$203,800	\$752,800	\$0	\$752,800	\$5,344.88
USSERY, CHARLIE B JR	03R-021	1	\$90,000.00	\$89,400	\$179,400	\$0	\$179,400	\$1,273.74
VAILLANCOURT, MICHAEL	02R-017-B	5	\$103,200.00	\$225,700	\$328,900	\$10,000	\$318,900	\$2,264.19

Name	Map/Lot #	Acreage	Land \$	Bldg \$	Total \$	Exemption \$	Taxable \$	2012 Tax \$
& KATHERINE VALENTI, THOMAS P & ANN M	03R-007-27	5.2	\$103,600.00	\$323,100	\$426,700	\$0	\$426,700	\$3,029.57
VAN LOON, ERIC E & LAURIE W	02R-003	20	\$433,000.00	\$163,700	\$596,700	\$0	\$596,700	\$4,236.57
VANAMBURGH, WILLIAM E JR	03R-016	0.7	\$77,800.00	\$18,800	\$96,600	\$0	\$96,600	\$685.86
VANDERPUTTEN, EVON M, TRUST	05R-034-A	8	\$139,200.00	\$204,100	\$343,300	\$0	\$343,300	\$2,437.43
VARNEY, ELAINE E	11U-029	0.2	\$45,200.00	\$43,500	\$88,700	\$10,000	\$78,700	\$558.77
VARTABEDIAN, H RICHARD & ANNE	12U-023	0.27	\$481,800.00	\$71,200	\$553,000	\$0	\$553,000	\$3,926.30
VAVOLOTIS, NANCY L & ANDREW C, TRUSTEES	17U-001	0.65	\$99,300.00	\$484,700	\$584,000	\$0	\$584,000	\$4,146.40
VAVOLOTIS, NANCY L & ANDREW C, TRUSTEES	03R-029	8	\$51,100.00	\$0	\$51,100	\$0	\$51,100	\$362.81
VAVOLOTIS, NANCY L & ANDREW C, TRUSTEES	17U-002	0.25	\$47,700.00	\$5,400	\$53,100	\$0	\$53,100	\$377.01
VILLAMIL, MERCEDES, & VINING, KENNETH E & NORMA G	07R-008	6	\$227,800.00	\$20,200	\$248,000	\$0	\$248,000	\$1,760.80
VINING, NORMA G	10U-003	0.15	\$29,000.00	\$26,000	\$55,000	\$0	\$55,000	\$390.50
VINING, NORMA G	10U-002	0.15	\$44,000.00	\$35,400	\$79,400	\$0	\$79,400	\$563.74
VON HUENE, ANNE CLAIRE	08U-032	0.63	\$266,700.00	\$328,300	\$595,000	\$0	\$595,000	\$4,224.50
WAALER, ELIZABETH D & CHRISTOPHER M	14U-017	0.14	\$181,100.00	\$127,000	\$308,100	\$0	\$308,100	\$2,187.51
WAECKER, HANS F, & FEEHAN, MARTHA	03R-007-30	5.2	\$103,600.00	\$121,900	\$225,500	\$10,000	\$215,500	\$1,530.05
WAIN, JOHN C JR	04R-007	7.1	\$96,200.00	\$0	\$96,200	\$0	\$96,200	\$683.02
WAIN, JOHN C JR	04U-005	0.12	\$21,200.00	\$0	\$21,200	\$0	\$21,200	\$150.52
WAIN, JOHN C JR	08R-001-01	21.98	\$168,600.00	\$351,500	\$520,100	\$0	\$520,100	\$3,692.71
WALKER, L SUSAN, ET AL	12U-039	0.1	\$200,000.00	\$93,200	\$293,200	\$0	\$293,200	\$2,081.72
WALLER, DAVID J JR, ET AL	07R-016	0.46	\$375,100.00	\$91,200	\$466,300	\$0	\$466,300	\$3,310.73
WARD, MARY O'NEIL	09R-022	5.75	\$104,700.00	\$98,800	\$203,500	\$10,000	\$193,500	\$1,373.85
WARD, MARY O'NEIL	09R-029	0.23	\$10,800.00	\$0	\$10,800	\$0	\$10,800	\$76.68
WARNER, W JOEL JR, & WATERS EDGE PROPERTIES, LLC	01U-055	0.08	\$172,100.00	\$124,700	\$296,800	\$0	\$296,800	\$2,107.28
WATSON, THOMAS A	11U-006-002	0	\$192,000.00	\$54,700	\$246,700	\$0	\$246,700	\$1,751.57
WATSON, THOMAS A	13U-015	0.17	\$83,900.00	\$66,900	\$150,800	\$10,000	\$140,800	\$999.68
WATSON, THOMAS A	12U-004	0.12	\$12,600.00	\$11,200	\$23,800	\$0	\$23,800	\$168.98
WATSON, THOMAS A	13U-016	0.43	\$104,200.00	\$44,200	\$148,400	\$0	\$148,400	\$1,053.64
WEBSTER, ANNE W	08U-021	1.1	\$633,900.00	\$267,300	\$901,200	\$10,000	\$891,200	\$6,327.52
WEBSTER, CLIFFORD S & NORAH S, TRUSTEES	08U-023	0.98	\$665,700.00	\$77,700	\$743,400	\$0	\$743,400	\$5,278.14
WEBSTER, CLIFFORD S & NORAH S, TRUSTEES	08U-022	1.26	\$127,600.00	\$126,100	\$253,700	\$0	\$253,700	\$1,801.27
WEBSTER, ROBERT R	08U-027	1.25	\$127,500.00	\$128,800	\$256,300	\$0	\$256,300	\$1,819.73
WEBSTER, WILLIAM JR & MOLLY	08U-024	0.65	\$471,100.00	\$71,400	\$542,500	\$0	\$542,500	\$3,851.75
WEBSTER-GREELEY TRUST	06R-024	1.91	\$304,500.00	\$74,000	\$378,500	\$0	\$378,500	\$2,687.35
WEICHSEL, FRANCES L, & WEINER, ROBIN N, TRUSTEE	02R-044	2.53	\$97,300.00	\$111,700	\$209,000	\$0	\$209,000	\$1,483.90
WEINER, ROBIN N, TRUSTEE	02R-006	10	\$110,800.00	\$96,500	\$207,300	\$0	\$207,300	\$1,471.83
WEINER, ROBIN N, TRUSTEE	02R-007	3.8	\$81,400.00	\$0	\$81,400	\$0	\$81,400	\$577.94
WELCH, GERALDINE C	15U-003	0.25	\$86,200.00	\$72,200	\$158,400	\$0	\$158,400	\$1,124.64
WENTZELL, C STANLEY	11R-037	1.2	\$295,900.00	\$0	\$295,900	\$0	\$295,900	\$2,100.89
WENTZELL, C STANLEY, ET AL	11R-036	1.24	\$302,600.00	\$42,500	\$345,100	\$0	\$345,100	\$2,450.21
WERWAISS, ANDREW R & HEIDI P	02R-044-Q	3.6	\$100,200.00	\$252,200	\$352,400	\$0	\$352,400	\$2,502.04
WEYMARN, CONSTANTIN & DMITRI	03U-012	1.16	\$91,100.00	\$37,400	\$128,500	\$0	\$128,500	\$912.35
WHITE, FREDERICK J & BARBARA L	02R-012-A	1	\$100,000.00	\$147,000	\$247,000	\$10,000	\$237,000	\$1,682.70
WHITE, HAROLD L	09R-023	0.8	\$67,100.00	\$0	\$67,100	\$0	\$67,100	\$476.41
WHITE, HAROLD L & CANDACE G	01U-015	0.05	\$173,200.00	\$86,600	\$259,800	\$0	\$259,800	\$1,844.58
WHITE, HAROLD L & CANDACE G	01U-014	0.1	\$283,600.00	\$85,800	\$369,400	\$0	\$369,400	\$2,622.74
WHITE, HAROLD L & CANDACE G	01U-016	2.44	\$324,600.00	\$92,000	\$416,600	\$10,000	\$406,600	\$2,886.86

Name	Map/Lot #	Acreage	Land \$	Bldg \$	Total \$	Exemption \$	Taxable \$	2012 Tax \$
WHITE, HAROLD L & CANDACE G	01U-016	0	\$0.00	\$89,200	\$89,200	\$0	\$89,200	\$633.32
WHITE, HAROLD L & CANDACE G	03U-027	0.65	\$75,500.00	\$49,000	\$124,500	\$0	\$124,500	\$883.95
WHITE, HAROLD L & CANDACE G	04R-004-E	18	\$83,100.00	\$13,900	\$97,000	\$0	\$97,000	\$688.70
WHITE, HAROLD L, TRUSTEE	03U-028	0.4	\$62,400.00	\$152,400	\$214,800	\$0	\$214,800	\$1,525.08
WHITE, JAMES G	01U-020-A	1.4	\$225,800.00	\$0	\$225,800	\$0	\$225,800	\$1,603.18
WHITE, JAMES G	01U-020	0.1	\$162,800.00	\$71,500	\$234,300	\$0	\$234,300	\$1,663.53
WHITE, JAMES G	01U-018	0.01	\$6,900.00	\$6,100	\$13,000	\$0	\$13,000	\$92.30
WHITE, TIMOTHY R & MICHELLE L	04R-005	3.44	\$99,900.00	\$88,000	\$187,900	\$0	\$187,900	\$1,334.09
WHITTAKER, JON T & JANE F	13U-039	0.58	\$209,700.00	\$61,400	\$271,100	\$10,000	\$261,100	\$1,853.81
WHITTAKER, MILDRED A	01U-045	0.01	\$6,900.00	\$0	\$6,900	\$0	\$6,900	\$48.99
WIEDERHORN, TED, & REICH, ALISON	13U-054	0.06	\$165,000.00	\$159,400	\$324,400	\$0	\$324,400	\$2,303.24
WILBUR, RICHARD W & DOROTHY L	02R-045-I	2.95	\$98,600.00	\$187,900	\$286,500	\$0	\$286,500	\$2,034.15
WILCOXSON, CHRISTOPHER D & TIFFANY J	04R-034-A	11.02	\$115,200.00	\$246,600	\$361,800	\$0	\$361,800	\$2,568.78
WILHELM, CHARLES E	05R-032	1.4	\$315,600.00	\$118,200	\$433,800	\$0	\$433,800	\$3,079.98
WILHELMI, PETER W & DENISE	14U-016-A	1.6	\$84,200.00	\$137,900	\$222,100	\$6,000	\$216,100	\$1,534.31
WILHELMI, PETER W & DENISE L	14U-016-B	1.64	\$70,900.00	\$0	\$70,900	\$0	\$70,900	\$503.39
WILKINSON, RALPH H & SAMANTHA J	11U-033	0.1	\$36,300.00	\$45,100	\$81,400	\$10,000	\$71,400	\$506.94
WILLIAMS, DAVID A & BONNIE J	06U-001	0.53	\$336,300.00	\$230,500	\$566,800	\$0	\$566,800	\$4,024.28
WILLIAMS, DAVID C & GARY L, TTEES	12U-021	0.06	\$140,000.00	\$63,700	\$203,700	\$0	\$203,700	\$1,446.27
WILLIAMS, JOHN D JR	10R-011	7.2	\$107,600.00	\$107,900	\$215,500	\$0	\$215,500	\$1,530.05
WILLIAMS, JOHN D JR	10R-012	25.07	\$122,100.00	\$0	\$122,100	\$0	\$122,100	\$866.91
WILLIAMS, JOHN D JR	10R-011-A	2.2	\$81,200.00	\$17,400	\$98,600	\$0	\$98,600	\$700.06
WILLIAMS, JOHN D JR & ROSLYN	10R-010	0.78	\$81,200.00	\$109,300	\$190,500	\$10,000	\$180,500	\$1,281.55
WILLIAMS, STEPHEN C	17U-020	0.5	\$185,500.00	\$156,800	\$342,300	\$10,000	\$332,300	\$2,359.33
WILLIAMS, TIMOTHY	02R-020	2.1	\$95,800.00	\$198,500	\$294,300	\$10,000	\$284,300	\$2,018.53
WILLIAMS, TIMOTHY	02R-018-A	20.1	\$115,300.00	\$0	\$115,300	\$0	\$115,300	\$818.63
WILLS, BRIAN R	03R-034-C	5	\$88,200.00	\$0	\$88,200	\$0	\$88,200	\$626.22
WILSON, DONALD L & LILLA E	05R-006	6.5	\$106,200.00	\$128,800	\$235,000	\$16,000	\$219,000	\$1,554.90
WILSON, GLENROY G	06R-015-C	2.6	\$97,500.00	\$138,000	\$235,500	\$0	\$235,500	\$1,672.05
WILSON, JOANNE H	07U-012	0.4	\$500,400.00	\$61,800	\$562,200	\$10,000	\$552,200	\$3,920.62
WILSON, KEITH B & DIANA, TTEES	05R-013	1.7	\$94,100.00	\$174,200	\$268,300	\$0	\$268,300	\$1,904.93
WILTON, JOHN P	05R-036	0	\$0.00	\$35,500	\$35,500	\$0	\$35,500	\$252.05
WILTON, JOHN P	05R-036	1.7	\$413,100.00	\$61,200	\$474,300	\$0	\$474,300	\$3,367.53
WING, THOMAS B	11R-053	1.19	\$285,600.00	\$81,800	\$367,400	\$0	\$367,400	\$2,608.54
WINN, MARGARET	05R-038	0	\$0.00	\$56,600	\$56,600	\$0	\$56,600	\$401.86
WINN, MICHAEL & MICHELLE	03R-007-03	5.65	\$104,500.00	\$221,400	\$325,900	\$10,000	\$315,900	\$2,242.89
WINN, ORIN D	05R-039	27	\$9,200.00	\$0	\$9,200	\$0	\$9,200	\$65.32
WINN, ORIN D	05R-038	4.1	\$752,500.00	\$96,400	\$848,900	\$0	\$848,900	\$6,027.19
WINNE, ERIC E & KATHERINE A	03R-036-B	8	\$100,500.00	\$99,200	\$199,700	\$10,000	\$189,700	\$1,346.87
WINSLOW, LAURIE BETH	08R-018	1.8	\$708,700.00	\$439,100	\$1,147,800	\$10,000	\$1,137,800	\$8,078.38
WISE, GLENN H & ANNE R	15U-008	0.09	\$76,400.00	\$72,200	\$148,600	\$0	\$148,600	\$1,055.06
WISE, GLENN H & ANNE R	15U-010	0.12	\$7,600.00	\$0	\$7,600	\$0	\$7,600	\$53.96
WITKOWSKI, FRANK	13U-025	0.11	\$93,500.00	\$53,500	\$147,000	\$0	\$147,000	\$1,043.70
WOLSKE, RICHARD A & SANDRA M	03U-011	0.38	\$61,200.00	\$147,500	\$208,700	\$0	\$208,700	\$1,481.77
WOOD, DAVID A & JOSEPHINE K	02R-045-J	8.55	\$95,300.00	\$0	\$95,300	\$0	\$95,300	\$676.63
WOODRUFF, HELENA	07R-024	0.33	\$460,800.00	\$53,600	\$514,400	\$0	\$514,400	\$3,652.24
WREN, PAUL I III	01U-042	0.02	\$8,900.00	\$0	\$8,900	\$0	\$8,900	\$63.19
WREN, PAUL I III	07R-012	33	\$1,705,700.00	\$249,000	\$1,954,700	\$0	\$1,954,700	\$13,878.37
WREN, PAUL I III	01U-041	0.04	\$244,700.00	\$118,800	\$363,500	\$0	\$363,500	\$2,580.85

Name	Map/Lot #	Acreage	Land \$	Bldg \$	Total \$	Exemption \$	Taxable \$	2012 Tax \$
WREN, PAUL I III	01U-043	0.03	\$39,800.00	\$34,500	\$74,300	\$0	\$74,300	\$527.53
WREN, PAUL I III	06R-035	3.41	\$149,800.00	\$376,500	\$526,300	\$0	\$526,300	\$3,736.73
WREN, PAUL I III	06R-035-C	2.49	\$82,200.00	\$53,100	\$135,300	\$0	\$135,300	\$960.63
WREN, PAUL I JR	03R-007-07	5	\$88,200.00	\$0	\$88,200	\$0	\$88,200	\$626.22
WREN, SUSAN W	03R-007-06	7.2	\$92,600.00	\$0	\$92,600	\$0	\$92,600	\$657.46
WREN, SUSAN W, & HOLTWIJK, T H B M	06R-015	25.8	\$174,300.00	\$107,400	\$281,700	\$10,000	\$271,700	\$1,929.07
WREN, SUSAN W, & HOLTWIJK, T H B M	06R-015	0	\$0.00	\$44,800	\$44,800	\$0	\$44,800	\$318.08
WREN, SUSAN, & WREN, PAUL I III	03U-003	15	\$122,700.00	\$117,700	\$240,400	\$0	\$240,400	\$1,706.84
WRIGHT, ANDREW W & LISA M	09U-014	0.83	\$115,200.00	\$302,600	\$417,800	\$0	\$417,800	\$2,966.38
WRIGHT, DAVID O & E ANGELINE,ET AL	06R-045	6.4	\$679,700.00	\$240,700	\$920,400	\$0	\$920,400	\$6,534.84
WRIGHT, DAVID O & E ANGELINE,ET AL	06R-045-A	12.4	\$2,600.00	\$0	\$2,600	\$0	\$2,600	\$18.46
WRIGHT, DAVID P & JEAN M	03R-007-09	5.2	\$103,600.00	\$355,800	\$459,400	\$0	\$459,400	\$3,261.74
WRIGHT, LEON R & NANCY B	03R-036-K	4.29	\$93,100.00	\$264,500	\$357,600	\$10,000	\$347,600	\$2,467.96
WYSS, WALTER R & DELORES A	09R-031	2.7	\$687,000.00	\$200,500	\$887,500	\$16,000	\$871,500	\$6,187.65
YANCEY, W GLENN, LIVING TRUST	08U-030	0.67	\$266,900.00	\$57,000	\$323,900	\$0	\$323,900	\$2,299.69
YEE, MUHTSYR	06R-007-C	3.61	\$100,300.00	\$52,100	\$152,400	\$10,000	\$142,400	\$1,011.04
YOKELSON, ROBERT J	07U-039	0.35	\$232,200.00	\$60,800	\$293,000	\$0	\$293,000	\$2,080.30
YOKELSON, ROBERT J	07U-040	0.26	\$38,200.00	\$0	\$38,200	\$0	\$38,200	\$271.22
YOUNG, DOROTHY E, TRUSTEE	01U-071	0.1	\$183,700.00	\$73,800	\$257,500	\$0	\$257,500	\$1,828.25
YOUNG, HELEN	09R-020	0	\$0.00	\$2,300	\$2,300	\$0	\$2,300	\$16.33
YOUNG, KENNETH H, TRUSTEE	01U-073	0.13	\$198,500.00	\$47,200	\$245,700	\$0	\$245,700	\$1,744.47
ZABIN, ALBERT P & JUDITH L	01R-026-B	8.7	\$237,400.00	\$502,200	\$739,600	\$0	\$739,600	\$5,251.16
ZAROUGIAN, VICTOR, & ZAROUGIAN, VICTOR, & ZAVITZ, PETER K C & PAMELA P	04R-026-09B	5.4	\$104,000.00	\$181,200	\$285,200	\$0	\$285,200	\$2,024.92
	04R-026-17A	5.29	\$88,700.00	\$0	\$88,700	\$0	\$88,700	\$629.77
	15U-012	0.56	\$275,300.00	\$100,300	\$375,600	\$0	\$375,600	\$2,666.76
ZIKE, RUTH D	02U-004	1.17	\$346,500.00	\$266,200	\$612,700	\$0	\$612,700	\$4,350.17
ZIMMERMAN, RAYMOND C JR	14U-023	0.32	\$47,800.00	\$0	\$47,800	\$0	\$47,800	\$339.38
ZIMMERMAN, RAYMOND C JR	14U-024	0.25	\$45,500.00	\$4,100	\$49,600	\$0	\$49,600	\$352.16
ZIMMERMAN, RAYMOND C JR	14U-032	1.58	\$555,200.00	\$222,100	\$777,300	\$0	\$777,300	\$5,518.83
ZIMMERMAN, RAYMOND C JR	14U-035	0.75	\$99,700.00	\$0	\$99,700	\$0	\$99,700	\$707.87
ZIMMERMAN, RAYMOND C JR	14U-031	0.32	\$40,600.00	\$0	\$40,600	\$0	\$40,600	\$288.26
ZORACH, TIMOTHY, PETER, & JON	17U-028	2.03	\$382,700.00	\$0	\$382,700	\$0	\$382,700	\$2,717.17
ZORACH, TIMOTHY, PETER, & JON	02R-033	115	\$123,800.00	\$0	\$123,800	\$0	\$123,800	\$878.98
ZORACH, TIMOTHY, PETER, & JON	02R-040	23	\$1,174,800.00	\$217,900	\$1,392,700	\$0	\$1,392,700	\$9,888.17
ZORACH, TIMOTHY, PETER, & JON	02R-041-A	9.2	\$96,600.00	\$0	\$96,600	\$0	\$96,600	\$685.86
ZORACH, TIMOTHY, PETER, & JON	17U-029	1.87	\$382,300.00	\$0	\$382,300	\$0	\$382,300	\$2,714.33

Taxable Properties and Exemptions

As of April 1, 2012

Taxable Properties	1,419	
Taxable Value		\$468,589,600.00
Tax Paid on Taxable Value		\$3,326,986.16
Tax-exempt Properties	63	
Owned by Churches	3	\$584,300.00
Owned by the public (including Town, GVFD, GCC)	23	\$4,003,400.00
Owned by charitable organizations	13	\$3,968,100.00
Owned by the State of Maine	26	\$9,486,400.00
Homestead Exemptions	254	\$2,540,000.00
Veterans' Exemptions	47	\$282,000.00

Properties Owned By the Public

01U	004	Bay Point Fire House Lot
01U	017	Effie Spinney Lot (Ice House Lot)
03R	010A	Heal Cemetery
03R	033	Eileen Stevenson Lot
03R	038A	Cemetery
03U	002	First Church at Georgetown Center
03U	002B	Oak Cemetery (at First Church)
03U	008	Georgetown Center Fire Station
03U	029	Lillian Reid Lot
03U	033	Georgetown Central School
03U	034	Transfer Station and Old Landfill (closed)
04R	009A	Mountainside Cemetery
04U	024	Isabel Wales Lot, next to Richards Library
04U	025	Laura E. Richards Library
05R	001B	Fire Department Water Point
06R	014	Old Stone Schoolhouse & Museum
13U	002	Five Islands Baptist Church
13U	003	Ipcar Natural Preserve
13U	004	Five Islands Fire Station
13U	005	Gravel Lot
13U	007	Ipcar Natural Preserve
13U	009	Georgetown Community Center
13U	010B	Five Islands Cemetery
13U	024	Access to Ipcar Natural Preserve
13U	033	Access to Ipcar Natural Preserve
13U	056	Five Islands Wharf

<u>OPEN SPACE LOTS</u>	Map and Lot	Accepted	Acres
<i>As of April 1, 2012</i>			
Appalachian Mountain Club	01R 03R	1991	68.00
Bareneck Island Trust	01R 035	2003	13.00
Becker, Sylvia	02R 046	1994	11.00
Chewonki Foundation	01R 036	1991	15.40
Collins, Catherine & Moore, Holly	07R 037	1993	23.30
Conant, Loring & Louise	06R 010,013	1994	65.50
Geddies, Robert	03R 029A	2004	35.00
Hunter, Elizabeth, Trustee	11R 050	1995	6.90
Indian Point Association	05U 001	1991	297.00
Island Home Club	10R 036	1991	3.70
LaPlante, Eve & Dorfman, David	11R 043	2009	2.50
Lundstrom, Robert	09R 009	2004	11.00
Maine Audubon Society	05R 005	1991	114.00
Nature Conservancy	01R 001	2006	240.70
	02R 011 A	2007	11.29
	02R 011 C	2007	11.07
	05R 006 E	2000	158.50
	05R 006 F	2009	2.00
	05R 007	2005	216.90
	11R 045	1994	50.97
	11R 048	1994	98.78
Poliquin, Bruce	10R 034 A	2012	10.10
Sheepscot Island Company	11R 013, 054	1991	200.20
Todd, Carolyn F., et al	04R 012	2004	2.13
Todd Family Trust	02R 035	2004	235.30
<u>TOTALS</u>			1904.85

<u>TREE GROWTH LOTS</u>	Map and Lot	Accepted	Soft	Mixed	Hard	Acres
<i>As of April 1, 2012</i>						
Bliss, John W.	07R 040	1988	41.00	0.00	0.00	41.00
Bulterman, Jacques, Trustee	01R 025	1998	0.00	23.00	9.00	32.00
Burgess, Thomas	11R 023 A	2010	8.00	0.00	12.00	20.00
Carlisle, Polly & Jack	07R 021,028	2004	10.00	0.00	0.00	10.00
Holt, John, et al	02U 002	1995	18.00	8.00	1.00	27.00
Ledge-Island LLC	07R 039	1986	13.00	0.00	0.00	13.00
Place, Susanna MB	11R 021 B	2006	32.00	99.00	6.00	137.00
Winn, Orin, et al	05R 039	1979	7.00	16.00	4.00	27.00
Wright, David & Angeline	06R 045 A	2003	0.00	0.00	10.00	10.00
<u>TOTALS</u>			129.00	146.00	42.00	317.00

INDEX

Animal Control Officer Report	46
Appointed Town Officers	8
Appointed Town Officers' Reports	46
Audit of Town Accounts	53
Board of Appeals Report	40
Cemetery District Trustees Report	40
Citizen of the Year	Opposite page 1
Citizen of the Year- Past Recipients	Opposite page 1
Code Enforcement Officer Report	46
Conservation Commission Report	41
County Commissioner Carol Grose's Letter	6
Elected Town Officers	7
Financial Advisory Committee Report	41
Georgetown Volunteer Fire Department Secretary Report	51
Georgetown Volunteer Fire Department Treasurer Report	52
Harbor Committee Report	42
Harbormaster Report	47
Message from the Selectman	2
Minutes of Town Meeting	32
Open-Space Lots	102
Planning Board Report	42
Principal/Superintendent Report	50
Properties Owned by the Public	101
Property Valuations	68
Public Officials	Inside Back Cover
Quick Reference Guide	Inside Front Cover
Recreation Committee Report	43
Road Commissioner Report	47
School Committee Report	49
School Enrollment	49
Selectmen's Report	10
Shellfish Conservation Committee Report	44
Shellfish Warden Report	47
Solid Waste Management Committee Report	44
State Representative Bruce MacDonald's Letter	5
State Senator Seth Goodall's Letter	4
Summary of Taxable Properties and Exemptions	101
Table Of Contents	1
Tax Collector's report	25
Tax Rolls	68
Town Clerk's Report	23
Town Office Gallery Director Report	48
Town Owned Property Management Board Report	45
Treasurer's Report	29
Tree Growth Lots	102
United States Senator Susan Collins' Letter	3

